



**Ringsend to City  
Centre Core Bus  
Corridor Scheme**

**Compulsory  
Purchase  
Order**

**BUS  
CONNECTS**

SUSTAINABLE TRANSPORT FOR A BETTER CITY.



# CONTENTS

<b>1.</b>	<b>COMPULSORY PURCHASE ORDER &amp; SCHEDULE</b>	
	COMPULSORY PURCHASE ORDER	
	SCHEDULE PART I	Lands Being Permanently Acquired
	SCHEDULE PART II	Lands Being Temporarily Acquired
	SCHEDULE PART III (SECTION A)	Description of public rights of way to be extinguished
	SCHEDULE PART III (SECTION B)	Description of public rights of way to be restricted or otherwise interfered with
	SCHEDULE PART IV (SECTION A)	Description of private rights to be acquired
	SCHEDULE PART IV (SECTION B)	Description of private rights to be restricted or otherwise interfered with
	SCHEDULE PART IV (SECTION C)	Description of private rights to be temporarily restricted or otherwise interfered with
<b>2.</b>	<b>OFFICIAL SEAL</b>	



The background is a vibrant purple color. It is decorated with several overlapping circular and semi-circular shapes in shades of blue and teal. Some of these shapes contain white circles or arcs, creating a layered, geometric pattern.

# 1. Compulsory Purchase Order & Schedules



The background of the page is a vibrant purple. It is decorated with several large, overlapping organic shapes in shades of blue and green. Interspersed among these shapes are several circles of varying sizes and colors, including bright blue, teal, and white. Some of the white circles have a thin purple outline. The overall aesthetic is modern and abstract.

# Compulsory Purchase Order







# **Ringsend to City Centre Core Bus Corridor Scheme Compulsory Purchase Order 2023**

**National Transport Authority  
Dún Scéine  
Harcourt Lane  
Dublin 2  
D02 WT20**

**Tel: 01-879 8300      Fax: 01-879 8333**





**National Transport Authority**

**Údarás Náisiúnta Iompair**

**[www.nationaltransport.ie](http://www.nationaltransport.ie)**

**Compulsory Acquisition of Land**  
**Ringsend to City Centre Core Bus Corridor Scheme**  
**Compulsory Purchase Order 2023**

FORM OF COMPULSORY PURCHASE ORDER UNDER SECTION 76 OF AND THE  
THIRD SCHEDULE TO THE HOUSING ACT 1966 AS EXTENDED BY SECTION 10 OF  
THE LOCAL GOVERNMENT (NO. 2) ACT 1960 AND AMENDED BY THE PLANNING  
AND DEVELOPMENT ACT 2000 (AS AMENDED)

LOCAL GOVERNMENT (NO. 2) ACT, 1960 AND SECTION 213 OF THE PLANNING  
AND DEVELOPMENT ACT, 2000 (AS AMENDED), SECTION 184 OF THE LOCAL  
GOVERNMENT ACT 2001 AND SECTION 44 OF THE DUBLIN TRANSPORT  
AUTHORITY ACT 2008 (AS AMENDED).

WHEREAS in pursuance of Section 10 of the Local Government (No. 2) Act, 1960 as substituted by Section 86 of the Housing Act, 1966 as amended by Section 6 and the Second Schedule of the Roads Act, 1993, and Section 76 of the Housing Act 1966 and the Third Schedule thereto, and the Planning and Development Act, 2000 (as amended) and under Section 213 of the Planning and Development Act, 2000 (as amended), and Section 184 of the Local Government Act 2001 and Section 44 of the Dublin Transport Authority Act 2008 (as amended), the National Transport Authority (hereinafter referred to as the “NTA”) have decided to effect the acquisition of the land to which this Order relates under the Housing Act, 1966 (as amended) and under the Planning and Development Act 2000 (as amended):

NOW THEREFORE it is hereby ordered that:

1. Subject to the provisions of this Order, the NTA are hereby authorised:
  - a. to acquire compulsorily for the purpose of the construction of the Ringsend to City Centre Core Bus Corridor Scheme together with all ancillary and consequential works associated therewith for the purpose of facilitating public transport and cycle facilities. The Ringsend to City Centre Core Bus Corridor

Scheme is routed along the R801 road on Custom House Quay and North Wall Quay on the northside of the River Liffey, and on the R813 road on City Quay and Sir John Rogerson's Quay on the southside of the River Liffey. The scheme also includes the provision of a public transport bridge over the Dodder River from Sir John Rogerson's Quay to the R131 East Link Road at Ringsend. A cycle track will continue from York Road, Ringsend, via Pembroke Cottages and Cambridge Park through Ringsend Park and along Strand Street and Pembroke Street, Irishtown, terminating at Sean Moore Road, all in the County of Dublin and within the Dublin City Council (DCC) administrative area, for the purposes of facilitating public transport, and together with all ancillary and consequential works associated therewith, the lands described in Part I and Part II of the Schedule hereto which land is shown grey on the maps, Drawing Nos. 0016-DM-0001, 0016-DM-0002, 0016-DM-0003, 0016-DM-0004, 0016-DM-0005, 0016-DM-0006, 0016-DM-0007, 0016-DM-0008, 0016-DM-0009, 0016-DM-0010 and 0016-DM-0011, and marked "Ringsend to City Centre Core Bus Corridor Scheme, Compulsory Purchase Order 2023", and sealed with the seal of the NTA and deposited at the offices of the NTA (hereinafter referred to as "the deposited maps"),

- b. to extinguish the public rights of way described in Part III (Section A) of the Schedule hereto by order made after the acquisition of the land, where the said public rights of way are over the land so acquired or any part thereof, or over land adjacent to or associated with the land so acquired or any part thereof,
  - c. to restrict or otherwise interfere with the public rights of way described in Part III (Section B) of the Schedule hereto,
  - d. to acquire the private rights described in Part IV (Section A) of the Schedule hereto,
  - e. to restrict or otherwise interfere with the private rights described in Part IV (Section B) of the Schedule hereto,
  - f. to temporarily restrict or otherwise interfere with the private rights described in Part IV (Section C) of the Schedule hereto.
2. The land described in Part I of the Schedule hereto and coloured grey on the said deposited maps is land being permanently acquired other than land consisting of a house or houses unfit for human habitation and not capable of being rendered fit for human habitation at reasonable expense.
  3. The land described in Part II of the Schedule hereto and coloured grey on the said deposited maps is land being temporarily acquired other than land consisting of a house or houses unfit for human habitation and not capable of being rendered fit for human habitation at reasonable expense.
  4. Subject to any necessary adaptation, the provisions of:
    - a. the Land Clauses Acts, (except Sections 127 to 132 of the Land Clauses Consolidation Act, 1845, and Article 20 of the Second Schedule to the Housing of the Working Classes Act, 1890), and

- b. the Acquisition of Land (Assessment of Compensation) Act, 1919, as amended by the Acquisition of Land (Reference Committee) Act, 1925, the Property Values (Arbitrations and Appeals) Act, 1960, and the Local Government (Planning and Development) Acts, 1963 as applied by Section 265(3) of the Planning and Development Act, 2000 and as amended by Section 48 of the Planning and Development (Strategic Infrastructure) Act 2006.

as modified by the Third Schedule to the Housing Act, 1966, are hereby incorporated in this Order and the provisions of those Acts shall apply accordingly.

5. The Order may be cited as the:  
**“Ringsend to City Centre Core Bus Corridor Scheme, Compulsory Purchase Order 2023”**



## SCHEDULE

### Part I

#### Lands Being Permanently Acquired

Land other than land consisting of a house or houses unfit for human habitation and not capable of being rendered fit for human habitation at reasonable expense.

### Part II

#### Lands Being Temporarily Acquired

Land other than land consisting of a house or houses unfit for human habitation and not capable of being rendered fit for human habitation at reasonable expense.

### Part III (Section A)

Description of public rights of way to be extinguished.

### Part III (Section B)

Description of public rights of way to be restricted or otherwise interfered with.

### Part IV (Section A)

Description of private rights to be acquired.

### Part IV (Section B)

Description of private rights to be restricted or otherwise interfered with.

### Part IV (Section C)

Description of private rights to be temporarily restricted or otherwise interfered with.







**SCHEDULE PART I**  
Lands Being  
Permanently  
Acquired



## **SCHEDULE**

### **PART I**

#### **Lands Being Permanently Acquired**

Land other than land consisting of a house or houses unfit for human habitation and not capable of being rendered fit for human habitation at reasonable expense.



**SCHEDULE**  
**PART I**  
**Lands Being Permanently Acquired**

Land other than land consisting of a house or houses unfit for human habitation and not capable of being rendered fit for human habitation at reasonable expense

Number on map deposited at NTA	Quantity, Description, and situation of land		Owners or Reputed Owners	Lessees or Reputed Lessees	Occupiers
1001(1).1f	Area (Ha): Area (m2): Description: County: Address:	0.01536 153.6 Recreational Dublin Pavement at junction of Custom House Quay and Memorial Road, Dublin 1	Dublin City Council, Civic Offices, Wood Quay, Dublin 8, D08 RF3F	None	Owner(s)
1001(3).1f	Area (Ha): Area (m2): Description: County: Address:	0.17418 1741.8 Recreational Dublin Green area & pathways at Irishtown Stadium, Irishtown, Dublin 4	Dublin City Council, Civic Offices, Wood Quay, Dublin 8, D08 RF3F	None	Owner(s)
1002(1).1c	Area (Ha): Area (m2): Description: County: Address:	0.00465 46.5 Commercial Dublin Stack B, The University of Dublin, Trinity College, Custom House Quay, Dublin 1, D01Y6C3	Dublin City Council, Civic Offices, Wood Quay, Dublin 8, D08 RF3F	The Provost, Fellows, Foundation Scholars and the other members of Board, of the College of the Holy and Undivided Trinity of Queen Elizabeth near Dublin, College Green, Dublin 2	Lessee(s)

**SCHEDULE  
PART I  
Lands Being Permanently Acquired**

Land other than land consisting of a house or houses unfit for human habitation and not capable of being rendered fit for human habitation at reasonable expense

Number on map deposited at NTA	Quantity, Description, and situation of land		Owners or Reputed Owners	Lessees or Reputed Lessees	Occupiers
1003(1).1c	Area (Ha): Area (m2): Description: County: Address:	0.02705 270.5 Commercial Dublin Public space at George's Dock and CHQ Building, Custom House Quay, Dublin 1	CHQ Dublin Ltd, Unit 7, CHQ Building, Custom House Quay, Dublin 1, D01YY59  Custom House Docks Management Ltd., Apleona Real Estate Limited, Landscape House, Landscape Road, Churchtown, Dublin 14 D14A6P3  Dublin City Council, Civic Offices, Wood Quay, Dublin 8, D08 RF3F	None	Owner(s)

**SCHEDULE  
PART I  
Lands Being Permanently Acquired**

Land other than land consisting of a house or houses unfit for human habitation and not capable of being rendered fit for human habitation at reasonable expense

Number on map deposited at NTA	Quantity, Description, and situation of land		Owners or Reputed Owners	Lessees or Reputed Lessees	Occupiers
1003(2).1g	Area (Ha): Area (m2): Description: County: Address:	0.00346 34.6 Riverbed Dublin Public space at George's Dock and CHQ Building, Custom House Quay, Dublin 1	CHQ Dublin Ltd, Unit 7, CHQ Building, Custom House Quay, Dublin 1, D01YY59  Custom House Docks Management Ltd., Apleona Real Estate Limited, Landscape House, Landscape Road, Churchtown, Dublin 14 D14A6P3  Dublin City Council, Civic Offices, Wood Quay, Dublin 8, D08 RF3F	None	Owner(s)

**SCHEDULE  
PART I  
Lands Being Permanently Acquired**

Land other than land consisting of a house or houses unfit for human habitation and not capable of being rendered fit for human habitation at reasonable expense

Number on map deposited at NTA	Quantity, Description, and situation of land		Owners or Reputed Owners	Lessees or Reputed Lessees	Occupiers
1003(3).1z	Area (Ha): Area (m2): Description: County: Address:	0.00767 76.7 Airspace Dublin Public space at George's Dock and CHQ Building, Custom House Quay, Dublin 1 Freehold acquisition of airspace from a level of 3.095m above Ordnance Datum Malin Head. Shown as hatched area on deposit map.	CHQ Dublin Ltd, Unit 7, CHQ Building, Custom House Quay, Dublin 1, D01YY59  Custom House Docks Management Ltd., Apleona Real Estate Limited, Landscape House, Landscape Road, Churchtown, Dublin 14 D14A6P3  Dublin City Council, Civic Offices, Wood Quay, Dublin 8, D08 RF3F	None	Owner(s)



**SCHEDULE  
PART I  
Lands Being Permanently Acquired**

Land other than land consisting of a house or houses unfit for human habitation and not capable of being rendered fit for human habitation at reasonable expense

Number on map deposited at NTA	Quantity, Description, and situation of land		Owners or Reputed Owners	Lessees or Reputed Lessees	Occupiers
1004(1).1g	Area (Ha): Area (m2): Description: County: Address:	0.00126 12.6 Riverbed Dublin Drawbridge & Campshire at George's Dock, Custom House Quay, Dublin 1	Dublin City Council, Civic Offices, Wood Quay, Dublin 8, D08 RF3F  Dublin Port Company, Port Centre, Alexandra Road, North Dock, Dublin 1 D01H4C6  Minister for Housing, Local Government and Heritage, Department Of Housing Planning And Local Government, Custom House Memorial Road, Dublin 1 D01W6X0	None	Owner(s)

**SCHEDULE  
PART I  
Lands Being Permanently Acquired**

Land other than land consisting of a house or houses unfit for human habitation and not capable of being rendered fit for human habitation at reasonable expense

Number on map deposited at NTA	Quantity, Description, and situation of land		Owners or Reputed Owners	Lessees or Reputed Lessees	Occupiers
1004(1).1g (cont'd)	Area (Ha): Area (m2): Description: County: Address:	0.00126 12.6 Riverbed Dublin Drawbridge & Campshire at George's Dock, Custom House Quay, Dublin 1	Minister for Public Expenditure and Reform, c/o State Property Unit, Government Buildings, Upper Merrion Street, Dublin 2 D02 R583  Minister for the Environment, Climate and Communications, 29-31 Adelaide Road, Dublin 2, D02X285  Office of Public Works, Head Office, Jonathan Swift Street, Trim, Co. Meath, C15 NX36		

**SCHEDULE  
PART I  
Lands Being Permanently Acquired**

Land other than land consisting of a house or houses unfit for human habitation and not capable of being rendered fit for human habitation at reasonable expense

Number on map deposited at NTA	Quantity, Description, and situation of land		Owners or Reputed Owners	Lessees or Reputed Lessees	Occupiers
1004(2).1z	Area (Ha): Area (m2): Description: County: Address:	0.03185 318.5 Airspace Dublin Drawbridge & Campshire at George's Dock, Custom House Quay, Dublin 1 Freehold acquisition of airspace from a level of 4.15m above Ordnance Datum Malin Head. Shown as hatched area on deposit map.	Dublin City Council, Civic Offices, Wood Quay, Dublin 8, D08 RF3F  Dublin Port Company, Port Centre, Alexandra Road, North Dock, Dublin 1 D01H4C6  Minister for Housing, Local Government and Heritage, Department Of Housing Planning And Local Government, Custom House Memorial Road, Dublin 1 D01W6X0	None	Owner(s)

**SCHEDULE  
PART I  
Lands Being Permanently Acquired**

Land other than land consisting of a house or houses unfit for human habitation and not capable of being rendered fit for human habitation at reasonable expense

Number on map deposited at NTA	Quantity, Description, and situation of land		Owners or Reputed Owners	Lessees or Reputed Lessees	Occupiers
1004(2).1z (cont'd)	Area (Ha): Area (m2): Description: County: Address:	0.03185 318.5 Airspace Dublin Drawbridge & Campshire at George's Dock, Custom House Quay, Dublin 1 Freehold acquisition of airspace from a level of 4.15m above Ordnance Datum Malin Head. Shown as hatched area on deposit map.	Minister for Public Expenditure and Reform, c/o State Property Unit, Government Buildings, Upper Merrion Street, Dublin 2 D02 R583  Minister for the Environment, Climate and Communications, 29-31 Adelaide Road, Dublin 2, D02X285  Office of Public Works, Head Office, Jonathan Swift Street, Trim, Co. Meath, C15 NX36		

**SCHEDULE  
PART I  
Lands Being Permanently Acquired**

Land other than land consisting of a house or houses unfit for human habitation and not capable of being rendered fit for human habitation at reasonable expense

Number on map deposited at NTA	Quantity, Description, and situation of land		Owners or Reputed Owners	Lessees or Reputed Lessees	Occupiers
1004(4).1z	Area (Ha): Area (m2): Description: County: Address:	0.04239 423.9 Airspace Dublin No.1 Custom House Quay & Campshire, Dublin 1, D01KF84 Freehold acquisition of airspace from a level of 3.475m above Ordnance Datum Malin Head. Shown as hatched area on deposit map.	Dublin City Council, Civic Offices, Wood Quay, Dublin 8, D08 RF3F  Dublin Port Company, Port Centre, Alexandra Road, North Dock, Dublin 1 D01H4C6  Minister for Housing, Local Government and Heritage, Department Of Housing Planning And Local Government, Custom House Memorial Road, Dublin 1 D01W6X0	None	Owner(s)

**SCHEDULE  
PART I  
Lands Being Permanently Acquired**

Land other than land consisting of a house or houses unfit for human habitation and not capable of being rendered fit for human habitation at reasonable expense

Number on map deposited at NTA	Quantity, Description, and situation of land		Owners or Reputed Owners	Lessees or Reputed Lessees	Occupiers
1004(4).1z (cont'd)	Area (Ha): Area (m2): Description: County: Address:	0.04239 423.9 Airspace Dublin No.1 Custom House Quay & Campshire, Dublin 1, D01KF84 Freehold acquisition of airspace from a level of 3.475m above Ordnance Datum Malin Head. Shown as hatched area on deposit map.	Minister for Public Expenditure and Reform, c/o State Property Unit, Government Buildings, Upper Merrion Street, Dublin 2 D02 R583  Minister for the Environment, Climate and Communications, 29-31 Adelaide Road, Dublin 2, D02X285  Office of Public Works, Head Office, Jonathan Swift Street, Trim, Co. Meath, C15 NX36		

**SCHEDULE  
PART I  
Lands Being Permanently Acquired**

Land other than land consisting of a house or houses unfit for human habitation and not capable of being rendered fit for human habitation at reasonable expense

Number on map deposited at NTA	Quantity, Description, and situation of land		Owners or Reputed Owners	Lessees or Reputed Lessees	Occupiers
1004(7).1g	Area (Ha): Area (m2): Description: County: Address:	0.38197 3819.7 Riverbed Dublin River between Britain Quay & Tom Clarke Bridge, Dublin 4	Dublin City Council, Civic Offices, Wood Quay, Dublin 8, D08 RF3F  Dublin Port Company, Port Centre, Alexandra Road, North Dock, Dublin 1 D01H4C6  Minister for Housing, Local Government and Heritage, Department Of Housing Planning And Local Government, Custom House Memorial Road, Dublin 1 D01W6X0	None	Owner(s)

**SCHEDULE  
PART I  
Lands Being Permanently Acquired**

Land other than land consisting of a house or houses unfit for human habitation and not capable of being rendered fit for human habitation at reasonable expense

Number on map deposited at NTA	Quantity, Description, and situation of land		Owners or Reputed Owners	Lessees or Reputed Lessees	Occupiers
1004(7).1g (cont'd)	Area (Ha): Area (m2): Description: County: Address:	0.38197 3819.7 Riverbed Dublin River between Britain Quay & Tom Clarke Bridge, Dublin 4	Minister for Public Expenditure and Reform, c/o State Property Unit, Government Buildings, Upper Merrion Street, Dublin 2 D02 R583  Minister for the Environment, Climate and Communications, 29-31 Adelaide Road, Dublin 2, D02X285  Office of Public Works, Head Office, Jonathan Swift Street, Trim, Co. Meath, C15 NX36		



**SCHEDULE**  
**PART I**  
**Lands Being Permanently Acquired**

Land other than land consisting of a house or houses unfit for human habitation and not capable of being rendered fit for human habitation at reasonable expense

Number on map deposited at NTA	Quantity, Description, and situation of land		Owners or Reputed Owners	Lessees or Reputed Lessees	Occupiers
1005(1).1f	Area (Ha): Area (m2): Description: County: Address:	0.21344 2134.4 Recreational Dublin Campshire at Custom House Quay, Dublin 1	Dublin City Council, Civic Offices, Wood Quay, Dublin 8, D08 RF3F	None	Owner(s)          Office of Public Works, Head Office, Jonathan Swift Street, Trim, Co. Meath, C15 NX36
1005(2).1f	Area (Ha): Area (m2): Description: County: Address:	0.03560 356.0 Recreational Dublin Plot at junction of North Wall Quay & Samuel Beckett Bridge, Dublin 1	Dublin City Council, Civic Offices, Wood Quay, Dublin 8, D08 RF3F	None	Owner(s)

**SCHEDULE**  
**PART I**  
**Lands Being Permanently Acquired**

Land other than land consisting of a house or houses unfit for human habitation and not capable of being rendered fit for human habitation at reasonable expense

Number on map deposited at NTA	Quantity, Description, and situation of land		Owners or Reputed Owners	Lessees or Reputed Lessees	Occupiers
1005(2).1f (cont'd)	Area (Ha): Area (m2): Description: County: Address:	0.03560 356.0 Recreational Dublin Plot at junction of North Wall Quay & Samuel Beckett Bridge, Dublin 1			Office of Public Works, Head Office, Jonathan Swift Street, Trim, Co. Meath, C15 NX36
1006(1).1f	Area (Ha): Area (m2): Description: County: Address:	0.14709 1470.9 Recreational Dublin Campshire and Footpath adjacent to No.1 Custom House Quay, Dublin 1	Dublin City Council, Civic Offices, Wood Quay, Dublin 8, D08 RF3F	None	DublinBikes, JCDecaux Ireland Ltd., 6 Sandford Park, Burton Hall Road, Leopardstown, Dublin 18, D18R2K3  Office of Public Works, Head Office, Jonathan Swift Street, Trim, Co. Meath, C15 NX36

**SCHEDULE  
PART I  
Lands Being Permanently Acquired**

Land other than land consisting of a house or houses unfit for human habitation and not capable of being rendered fit for human habitation at reasonable expense

Number on map deposited at NTA	Quantity, Description, and situation of land		Owners or Reputed Owners	Lessees or Reputed Lessees	Occupiers
1006(2).1f	Area (Ha): Area (m2): Description: County: Address:	0.39488 3948.8 Recreational Dublin Campshire at North Wall Quay, Dublin 1	Dublin City Council, Civic Offices, Wood Quay, Dublin 8, D08 RF3F	None	DublinBikes, JCDecaux Ireland Ltd., 6 Sandyford Park, Burton Hall Road, Leopardstown, Dublin 18, D18R2K3  Office of Public Works, Head Office, Jonathan Swift Street, Trim, Co. Meath, C15 NX36
1007(1).1c	Area (Ha): Area (m2): Description: County: Address:	0.01129 112.9 Commercial Dublin Drop off area at Hilton Garden Inn, Custom House Quay, Dublin 1, D01V9X5	Dublin City Council, Civic Offices, Wood Quay, Dublin 8, D08 RF3F	Custom House Propco S.A.R.L., Hilton Garden Inn, Custom House Quay, Dublin 1, D01V9X5	Lessee(s)

**SCHEDULE  
PART I  
Lands Being Permanently Acquired**

Land other than land consisting of a house or houses unfit for human habitation and not capable of being rendered fit for human habitation at reasonable expense

Number on map deposited at NTA	Quantity, Description, and situation of land		Owners or Reputed Owners	Lessees or Reputed Lessees	Occupiers
1007(1).1c (cont'd)	Area (Ha): Area (m2): Description: County: Address:	0.01129 112.9 Commercial Dublin Drop off area at Hilton Garden Inn, Custom House Quay, Dublin 1, D01V9X5		Custom Propco DAC, 32 Molesworth Street, Dublin 2  Opco Custom House DAC, 32 Molesworth Street, Dublin 2	
1009(1).1f	Area (Ha): Area (m2): Description: County: Address:	0.01253 125.3 Recreational Dublin Plot at Junction of Guild Street & North Wall Quay, Dublin 1	Córas Iompair Éireann, Heuston Station, Saint John's Road West, Dublin 8, D08 E2CV	Dublin City Council, Civic Offices, Wood Quay, Dublin 8, D08 RF3F	Eircom Limited, Eir Network Management Centre, 2022 Bianconi Avenue, Citywest Business Campus, Dublin 24, D24HX03

**SCHEDULE  
PART I  
Lands Being Permanently Acquired**

Land other than land consisting of a house or houses unfit for human habitation and not capable of being rendered fit for human habitation at reasonable expense

Number on map deposited at NTA	Quantity, Description, and situation of land		Owners or Reputed Owners	Lessees or Reputed Lessees	Occupiers
1009(1).1f (cont'd)	Area (Ha): Area (m2): Description: County: Address:	0.01253 125.3 Recreational Dublin Plot at Junction of Guild Street & North Wall Quay, Dublin 1			Electricity Supply Board, Two Gateway, East Wall Road, Dublin 3, D03 A995
1010(1).1z	Area (Ha): Area (m2): Description: County: Address:	0.00680 68.0 Airspace Dublin Plot at Jeanie Johnston Office, Campshire & Jetty, North Wall Quay, Dublin 1 Freehold acquisition of airspace from a level of 3.69m above Ordnance Datum Malin Head. Shown as hatched area on deposit map.	Dublin City Council, Civic Offices, Wood Quay, Dublin 8, D08 RF3F  Dublin Port Company, Port Centre, Alexandra Road, North Dock, Dublin 1 D01H4C6	None	Owner(s)          Office of Public Works, Head Office, Jonathan Swift Street, Trim, Co. Meath, C15 NX36

**SCHEDULE  
PART I  
Lands Being Permanently Acquired**

Land other than land consisting of a house or houses unfit for human habitation and not capable of being rendered fit for human habitation at reasonable expense

Number on map deposited at NTA	Quantity, Description, and situation of land		Owners or Reputed Owners	Lessees or Reputed Lessees	Occupiers
1010(1).1z (cont'd)	Area (Ha): Area (m2): Description: County: Address:	0.00680 68.0 Airspace Dublin Plot at Jeanie Johnston Office, Campshire & Jetty, North Wall Quay, Dublin 1 Freehold acquisition of airspace from a level of 3.69m above Ordnance Datum Malin Head. Shown as hatched area on deposit map.	Minister for Housing, Local Government and Heritage, Department Of Housing Planning And Local Government, Custom House Memorial Road, Dublin 1 D01W6X0  Minister for Public Expenditure and Reform, c/o State Property Unit, Government Buildings, Upper Merrion Street, Dublin 2 D02 R583  Minister for the Environment, Climate and Communications, 29-31 Adelaide Road, Dublin 2, D02X285		The Jeanie Johnston, Custom House Quay, Dublin 1, D01KX44

**SCHEDULE  
PART I  
Lands Being Permanently Acquired**

Land other than land consisting of a house or houses unfit for human habitation and not capable of being rendered fit for human habitation at reasonable expense

Number on map deposited at NTA	Quantity, Description, and situation of land		Owners or Reputed Owners	Lessees or Reputed Lessees	Occupiers
1011(1).1f	Area (Ha): Area (m2): Description: County: Address:	0.39002 3900.2 Recreational Dublin Campshire at North Wall Quay, Dublin 1	Dublin City Council, Civic Offices, Wood Quay, Dublin 8, D08 RF3F  Mr. John Doyle, Unit 60, Greencastle Parade, Coolock Industrial Estate, Coolock, Dublin 17, D17 W257  Mr. Michael Doyle, Unit 60, Greencastle Parade, Coolock Industrial Estate, Coolock, Dublin 17, D17 W257	Eddie Rockets (Ireland) Ltd., 7 South Anne Street, Dublin 2, D02W020  Jason's Food Company Limited, Cill Dubh, Mount Anville Road, Dublin 14, D14H9Y7  Man Hing Wai, 71 Dame Street, Dublin 2	Lessee(s)    Dublin Port Company, Port Centre, Alexandra Road, North Dock, Dublin 1 D01H4C6  Minister for Housing, Local Government and Heritage, Department Of Housing Planning And Local Government, Custom House Memorial Road, Dublin 1 D01W6X0

**SCHEDULE  
PART I  
Lands Being Permanently Acquired**

Land other than land consisting of a house or houses unfit for human habitation and not capable of being rendered fit for human habitation at reasonable expense

Number on map deposited at NTA	Quantity, Description, and situation of land		Owners or Reputed Owners	Lessees or Reputed Lessees	Occupiers
1011(1).1f (cont'd)	Area (Ha): Area (m2): Description: County: Address:	0.39002 3900.2 Recreational Dublin Campshire at North Wall Quay, Dublin 1		Sat Lian Yong, 71 Dame Street, Dublin 2	Minister for Public Expenditure and Reform, c/o State Property Unit, Government Buildings, Upper Merrion Street, Dublin 2 D02 R583  Minister for the Environment, Climate and Communications, 29-31 Adelaide Road, Dublin 2, D02X285  North Wall Quay/Mayor Street Management Ltd., C/O Apleona Real Estate, Landscape House, Landscape Road, Churchtown, Dublin 14, D14A6P3



**SCHEDULE**  
**PART I**  
**Lands Being Permanently Acquired**

Land other than land consisting of a house or houses unfit for human habitation and not capable of being rendered fit for human habitation at reasonable expense

Number on map deposited at NTA	Quantity, Description, and situation of land		Owners or Reputed Owners	Lessees or Reputed Lessees	Occupiers
1011(1).1f (cont'd)	Area (Ha): Area (m2): Description: County: Address:	0.39002 3900.2 Recreational Dublin Campshire at North Wall Quay, Dublin 1			Office of Public Works, Head Office, Jonathan Swift Street, Trim, Co. Meath, C15 NX36
1011(2).1z	Area (Ha): Area (m2): Description: County: Address:	0.01668 166.8 Airspace Dublin Campshire at North Wall Quay, Dublin 1 Freehold acquisition of airspace from a level of 2.75m above Ordnance Datum Malin Head. Shown as hatched area on deposit map.	Dublin City Council, Civic Offices, Wood Quay, Dublin 8, D08 RF3F  Mr. John Doyle, Unit 60, Greencastle Parade, Coolock Industrial Estate, Coolock, Dublin 17, D17 W257	Eddie Rockets (Ireland) Ltd., 7 South Anne Street, Dublin 2, D02W020  Jason's Food Company Limited, Cill Dubh, Mount Anville Road, Dublin 14, D14H9Y7	Lessee(s)        Dublin Port Company, Port Centre, Alexandra Road, North Dock, Dublin 1 D01H4C6

**SCHEDULE  
PART I  
Lands Being Permanently Acquired**

Land other than land consisting of a house or houses unfit for human habitation and not capable of being rendered fit for human habitation at reasonable expense

Number on map deposited at NTA	Quantity, Description, and situation of land		Owners or Reputed Owners	Lessees or Reputed Lessees	Occupiers
1011(2).1z (cont'd)	Area (Ha): Area (m2): Description: County: Address:	0.01668 166.8 Airspace Dublin Campshire at North Wall Quay, Dublin 1 Freehold acquisition of airspace from a level of 2.75m above Ordnance Datum Malin Head. Shown as hatched area on deposit map.	Mr. Michael Doyle, Unit 60, Greencastle Parade, Coolock Industrial Estate, Coolock, Dublin 17, D17 W257	Man Hing Wai, 71 Dame Street, Dublin 2       Sat Lian Yong, 71 Dame Street, Dublin 2	Minister for Housing, Local Government and Heritage, Department Of Housing Planning And Local Government, Custom House Memorial Road, Dublin 1 D01W6X0       Minister for Public Expenditure and Reform, c/o State Property Unit, Government Buildings, Upper Merrion Street, Dublin 2 D02 R583       Minister for the Environment, Climate and Communications, 29-31 Adelaide Road, Dublin 2, D02X285

**SCHEDULE  
PART I  
Lands Being Permanently Acquired**

Land other than land consisting of a house or houses unfit for human habitation and not capable of being rendered fit for human habitation at reasonable expense

Number on map deposited at NTA	Quantity, Description, and situation of land		Owners or Reputed Owners	Lessees or Reputed Lessees	Occupiers
1011(2).1z (cont'd)	Area (Ha): Area (m2): Description: County: Address:	0.01668 166.8 Airspace Dublin Campshire at North Wall Quay, Dublin 1 Freehold acquisition of airspace from a level of 2.75m above Ordnance Datum Malin Head. Shown as hatched area on deposit map.			North Wall Quay/Mayor Street Management Ltd., C/O Apleona Real Estate, Landscape House, Landscape Road, Churchtown, Dublin 14, D14A6P3  Office of Public Works, Head Office, Jonathan Swift Street, Trim, Co. Meath, C15 NX36
1012(1).1c	Area (Ha): Area (m2): Description: County: Address:	0.00441 44.1 Commercial Dublin Public space outside Citibank HQ, North Wall Quay, Dublin 1	Dublin City Council, Civic Offices, Wood Quay, Dublin 8, D08 RF3F	Citibank N.A., 1 North Wall Quay, Dublin 1, D01T8Y1	Owner(s)

**SCHEDULE  
PART I  
Lands Being Permanently Acquired**

Land other than land consisting of a house or houses unfit for human habitation and not capable of being rendered fit for human habitation at reasonable expense

Number on map deposited at NTA	Quantity, Description, and situation of land		Owners or Reputed Owners	Lessees or Reputed Lessees	Occupiers
1014(1).1a	Area (Ha): Area (m2): Description: County: Address:	0.00656 65.6 Access Road Dublin Plot at Royal Canal, Spencer Dock, Dublin 1	Córas Iompair Éireann, Heuston Station, Saint John's Road West, Dublin 8, D08 E2CV  Waterways Ireland, 2 Sligo Road, Enniskillen, Co. Fermanagh, BT747JY	Dublin City Council, Civic Offices, Wood Quay, Dublin 8, D08 RF3F	Eircom Limited, Eir Network Management Centre, 2022 Bianconi Avenue, Citywest Business Campus, Dublin 24, D24HX03  Electricity Supply Board, Two Gateway, East Wall Road, Dublin 3, D03 A995  Spencer Dock Development Company Ltd., c/o David M Hughes & Luke Charleton, Ernst & Young, Block 1 Harcourt Centre, Harcourt Street, Dublin 2 D02YA40

**SCHEDULE**  
**PART I**  
**Lands Being Permanently Acquired**

Land other than land consisting of a house or houses unfit for human habitation and not capable of being rendered fit for human habitation at reasonable expense

Number on map deposited at NTA	Quantity, Description, and situation of land		Owners or Reputed Owners	Lessees or Reputed Lessees	Occupiers
1014(1).1a (cont'd)	Area (Ha): Area (m2): Description: County: Address:	0.00656 65.6 Access Road Dublin Plot at Royal Canal, Spencer Dock, Dublin 1			Spencer Dock Development Company Ltd., c/o Michael McAteer & Paul McCann Grant Thornton, 13-18 City Quay, Dublin 2 D02 ED70
1014(2).1z	Area (Ha): Area (m2): Description: County: Address:	0.00335 33.5 Airspace Dublin Plot at Royal Canal, Spencer Dock, Dublin 1 Freehold acquisition of airspace from a level of 2.58m above Ordnance Datum Malin Head. Shown as hatched area on deposit map.	Córas Iompair Éireann, Heuston Station, Saint John's Road West, Dublin 8, D08 E2CV  Waterways Ireland, 2 Sligo Road, Enniskillen, Co. Fermanagh, BT747JY	Dublin City Council, Civic Offices, Wood Quay, Dublin 8, D08 RF3F	Eircom Limited, Eir Network Management Centre, 2022 Bianconi Avenue, Citywest Business Campus, Dublin 24, D24HX03  Electricity Supply Board, Two Gateway, East Wall Road, Dublin 3, D03 A995

**SCHEDULE  
PART I  
Lands Being Permanently Acquired**

Land other than land consisting of a house or houses unfit for human habitation and not capable of being rendered fit for human habitation at reasonable expense

Number on map deposited at NTA	Quantity, Description, and situation of land		Owners or Reputed Owners	Lessees or Reputed Lessees	Occupiers
1014(2).1z (cont'd)	Area (Ha): Area (m2): Description: County: Address:	0.00335 33.5 Airspace Dublin Plot at Royal Canal, Spencer Dock, Dublin 1 Freehold acquisition of airspace from a level of 2.58m above Ordnance Datum Malin Head. Shown as hatched area on deposit map.			Spencer Dock Development Company Ltd., c/o David M Hughes & Luke Charleton, Ernst & Young, Block 1 Harcourt Centre, Harcourt Street, Dublin 2 D02YA40  Spencer Dock Development Company Ltd., c/o Michael McAteer & Paul McCann Grant Thornton, 13-18 City Quay, Dublin 2 D02 ED70
1016(1).1z	Area (Ha): Area (m2): Description: County: Address:	0.02309 230.9 Airspace Dublin Drawbridge & Campshire Spencer Dock, North Wall Quay, Dublin 1 Freehold acquisition of airspace from a level of 3.2m above Ordnance Datum Malin Head. Shown as hatched area on deposit map.	Dublin City Council, Civic Offices, Wood Quay, Dublin 8, D08 RF3F	None	Owner(s)

**SCHEDULE  
PART I  
Lands Being Permanently Acquired**

Land other than land consisting of a house or houses unfit for human habitation and not capable of being rendered fit for human habitation at reasonable expense

Number on map deposited at NTA	Quantity, Description, and situation of land		Owners or Reputed Owners	Lessees or Reputed Lessees	Occupiers
1016(1).1z (cont'd)	Area (Ha): Area (m2): Description: County: Address:	0.02309 230.9 Airspace Dublin Drawbridge & Campshire Spencer Dock, North Wall Quay, Dublin 1 Freehold acquisition of airspace from a level of 3.2m above Ordnance Datum Malin Head. Shown as hatched area on deposit map.	Dublin Port Company, Port Centre, Alexandra Road, North Dock, Dublin 1 D01H4C6  Minister for Housing, Local Government and Heritage, Department Of Housing Planning And Local Government, Custom House Memorial Road, Dublin 1 D01W6X0  Minister for Public Expenditure and Reform, c/o State Property Unit, Government Buildings, Upper Merrion Street, Dublin 2 D02 R583		Office of Public Works, Head Office, Jonathan Swift Street, Trim, Co. Meath, C15 NX36

**SCHEDULE  
PART I  
Lands Being Permanently Acquired**

Land other than land consisting of a house or houses unfit for human habitation and not capable of being rendered fit for human habitation at reasonable expense

Number on map deposited at NTA	Quantity, Description, and situation of land		Owners or Reputed Owners	Lessees or Reputed Lessees	Occupiers
1016(1).1z (cont'd)	Area (Ha): Area (m2): Description: County: Address:	0.02309 230.9 Airspace Dublin Drawbridge & Campshire Spencer Dock, North Wall Quay, Dublin 1 Freehold acquisition of airspace from a level of 3.2m above Ordnance Datum Malin Head. Shown as hatched area on deposit map.	Minister for the Environment, Climate and Communications, 29-31 Adelaide Road, Dublin 2, D02X285		
1017(1).1f	Area (Ha): Area (m2): Description: County: Address:	0.04066 406.6 Recreational Dublin Pavement outside 3 Spencer Dock, Dublin 1	Córas Iompair Éireann, Heuston Station, Saint John's Road West, Dublin 8, D08 E2CV	None	Dublin City Council, Civic Offices, Wood Quay, Dublin 8, D08 RF3F  Office Of Government Procurement, 4th/5th Floors, 3 Spencer Dock, Dublin 1, D01PF72



**SCHEDULE  
PART I  
Lands Being Permanently Acquired**

Land other than land consisting of a house or houses unfit for human habitation and not capable of being rendered fit for human habitation at reasonable expense

Number on map deposited at NTA	Quantity, Description, and situation of land		Owners or Reputed Owners	Lessees or Reputed Lessees	Occupiers
1017(1).1f (cont'd)	Area (Ha): Area (m2): Description: County: Address:	0.04066 406.6 Recreational Dublin Pavement outside 3 Spencer Dock, Dublin 1			Office Of The Comptroller & Auditor General, 2nd/3rd Floors, 3 Spencer Dock, Dublin 1, D01PF72  Office Of The Government Chief Information Officer, 1st Floor, 3 Spencer Dock, Dublin 1, D01PF72  Spencer Dock Management Ltd, Fitzwilliam Court, Leeson Close, Dublin 2, D02YW24

**SCHEDULE**  
**PART I**  
**Lands Being Permanently Acquired**

Land other than land consisting of a house or houses unfit for human habitation and not capable of being rendered fit for human habitation at reasonable expense

Number on map deposited at NTA	Quantity, Description, and situation of land		Owners or Reputed Owners	Lessees or Reputed Lessees	Occupiers
1017(1).1f (cont'd)	Area (Ha): Area (m2): Description: County: Address:	0.04066 406.6 Recreational Dublin Pavement outside 3 Spencer Dock, Dublin 1			The Occupier, Retail Unit Ground Floor, 3 Spencer Dock, Dublin 1
1018(1).1f	Area (Ha): Area (m2): Description: County: Address:	0.00790 79.0 Recreational Dublin Footpath to rear of Convention Centre, Spencer Dock, Dublin 1	Córas Iompair Éireann, Heuston Station, Saint John's Road West, Dublin 8, D08 E2CV	Office of Public Works, Head Office, Jonathan Swift Street, Trim, Co. Meath, C15 NX36	Dublin City Council, Civic Offices, Wood Quay, Dublin 8, D08 RF3F  Spencer Dock Management Ltd, Fitzwilliam Court, Leeson Close, Dublin 2, D02YW24

**SCHEDULE**  
**PART I**  
**Lands Being Permanently Acquired**

Land other than land consisting of a house or houses unfit for human habitation and not capable of being rendered fit for human habitation at reasonable expense

Number on map deposited at NTA	Quantity, Description, and situation of land		Owners or Reputed Owners	Lessees or Reputed Lessees	Occupiers
1019(1).1f	Area (Ha): Area (m2): Description: County: Address:	0.03230 323.0 Recreational Dublin Pavement outside Kilmore House, Spencer Dock, Dublin 1	Córas Iompair Éireann, Heuston Station, Saint John's Road West, Dublin 8, D08 E2CV  Davy Target Investments Ltd, Davy Real Estate, 49 Dawson Street, Dublin 2, D02PY05	None	Boca Cafe, Ground Floor, Kilmore House, Spencer Dock, Unit C5, Dublin 1  Credit Suisse (luxembourg) S.A. Ireland Branch, 6th/7th Floor Kilmore House, Park Lane, Spencer Dock, Dublin 1, D01YE64  Credit Suisse Ag Dublin Branch, 6th/7th Floor Kilmore House, Park Lane, Spencer Dock, Dublin 1, D01YE64

**SCHEDULE  
PART I  
Lands Being Permanently Acquired**

Land other than land consisting of a house or houses unfit for human habitation and not capable of being rendered fit for human habitation at reasonable expense

Number on map deposited at NTA	Quantity, Description, and situation of land		Owners or Reputed Owners	Lessees or Reputed Lessees	Occupiers
1019(1).1f (cont'd)	Area (Ha): Area (m2): Description: County: Address:	0.03230 323.0 Recreational Dublin Pavement outside Kilmore House, Spencer Dock, Dublin 1			Credit Suisse Fund Services (Ireland) Limited, 6th/7th Floor Kilmore House, Park Lane, Spencer Dock, Dublin 1, D01YE64  Davy Target Investments Ltd, Davy Real Estate, 49 Dawson Street, Dublin 2, D02PY05  Dublin City Council, Civic Offices, Wood Quay, Dublin 8, D08 RF3F

**SCHEDULE  
PART I  
Lands Being Permanently Acquired**

Land other than land consisting of a house or houses unfit for human habitation and not capable of being rendered fit for human habitation at reasonable expense

Number on map deposited at NTA	Quantity, Description, and situation of land		Owners or Reputed Owners	Lessees or Reputed Lessees	Occupiers
1019(1).1f (cont'd)	Area (Ha): Area (m2): Description: County: Address:	0.03230 323.0 Recreational Dublin Pavement outside Kilmore House, Spencer Dock, Dublin 1			<p>FMS Wertmanagement Service Gmbh Ireland, 4th Floor Kilmore House, Park Lane, Spencer Dock, Dublin 1, D01YE64</p> <p>Metzler Ireland Limited, 1st Floor Kilmore House, Park Lane, Spencer Dock, Dublin 1, D01YE64</p> <p>OCWM Law, Unit G5 Kilmore House, Park Lane, Spencer Dock, Dublin 1</p>

**SCHEDULE  
PART I  
Lands Being Permanently Acquired**

Land other than land consisting of a house or houses unfit for human habitation and not capable of being rendered fit for human habitation at reasonable expense

Number on map deposited at NTA	Quantity, Description, and situation of land		Owners or Reputed Owners	Lessees or Reputed Lessees	Occupiers
1019(1).1f (cont'd)	Area (Ha): Area (m2): Description: County: Address:	0.03230 323.0 Recreational Dublin Pavement outside Kilmore House, Spencer Dock, Dublin 1			Optum, 2nd/5th Floor Kilmore House, Park Lane, Spencer Dock, Dublin 1, D01YE64  Spencer Dock Management Ltd, Fitzwilliam Court, Leeson Close, Dublin 2, D02YW24  TMF Management Group (Ireland) Limited, 3rd Floor Kilmore House, Park Lane, Spencer Dock, Dublin 1, D01 XN99

**SCHEDULE  
PART I  
Lands Being Permanently Acquired**

Land other than land consisting of a house or houses unfit for human habitation and not capable of being rendered fit for human habitation at reasonable expense

Number on map deposited at NTA	Quantity, Description, and situation of land		Owners or Reputed Owners	Lessees or Reputed Lessees	Occupiers
1020(1).1a	Area (Ha): Area (m2): Description: County: Address:	0.02118 211.8 Access Road Dublin Roadway at entrance to Convention Centre underground car park, Spencer Dock, Dublin 1	Córas Iompair Éireann, Heuston Station, Saint John's Road West, Dublin 8, D08 E2CV  Davy Target Investments Ltd, Davy Real Estate, 49 Dawson Street, Dublin 2, D02PY05	Córas Iompair Éireann, Heuston Station, Saint John's Road West, Dublin 8, D08 E2CV	Boca Cafe, Ground Floor, Kilmore House, Spencer Dock, Unit C5, Dublin 1  Credit Suisse (luxembourg) S.A. Ireland Branch, 6th/7th Floor Kilmore House, Park Lane, Spencer Dock, Dublin 1, D01YE64  Credit Suisse Ag Dublin Branch, 6th/7th Floor Kilmore House, Park Lane, Spencer Dock, Dublin 1, D01YE64

**SCHEDULE  
PART I  
Lands Being Permanently Acquired**

Land other than land consisting of a house or houses unfit for human habitation and not capable of being rendered fit for human habitation at reasonable expense

Number on map deposited at NTA	Quantity, Description, and situation of land		Owners or Reputed Owners	Lessees or Reputed Lessees	Occupiers
1020(1).1a (cont'd)	Area (Ha): Area (m2): Description: County: Address:	0.02118 211.8 Access Road Dublin Roadway at entrance to Convention Centre underground car park, Spencer Dock, Dublin 1			Credit Suisse Fund Services (Ireland) Limited, 6th/7th Floor Kilmore House, Park Lane, Spencer Dock, Dublin 1, D01YE64  Davy Target Investments Ltd, Davy Real Estate, 49 Dawson Street, Dublin 2, D02PY05  Dublin City Council, Civic Offices, Wood Quay, Dublin 8, D08 RF3F



**SCHEDULE  
PART I  
Lands Being Permanently Acquired**

Land other than land consisting of a house or houses unfit for human habitation and not capable of being rendered fit for human habitation at reasonable expense

Number on map deposited at NTA	Quantity, Description, and situation of land		Owners or Reputed Owners	Lessees or Reputed Lessees	Occupiers
1020(1).1a (cont'd)	Area (Ha): Area (m2): Description: County: Address:	0.02118 211.8 Access Road Dublin Roadway at entrance to Convention Centre underground car park, Spencer Dock, Dublin 1			Euro Car Parks (Ireland) Limited, ECP House, Unit 9, Swords Business Park, Swords, Co. Dublin, K67NF25  FMS Wertmanagement Service Gmbh Ireland, 4th Floor Kilmore House, Park Lane, Spencer Dock, Dublin 1, D01YE64  Ireland Universal ICAV, Arthur Cox Building, Earlsfort Centre, Earlsfort Terrace, Dublin 2

**SCHEDULE  
PART I  
Lands Being Permanently Acquired**

Land other than land consisting of a house or houses unfit for human habitation and not capable of being rendered fit for human habitation at reasonable expense

Number on map deposited at NTA	Quantity, Description, and situation of land		Owners or Reputed Owners	Lessees or Reputed Lessees	Occupiers
1020(1).1a (cont'd)	Area (Ha): Area (m2): Description: County: Address:	0.02118 211.8 Access Road Dublin Roadway at entrance to Convention Centre underground car park, Spencer Dock, Dublin 1			<p>Martin Estates Company Ltd., Rosemount House, 21-23 Sydenham Road, Belfast, Co. Down, BT39HA</p> <p>Metzler Ireland Limited, 1st Floor Kilmore House, Park Lane, Spencer Dock, Dublin 1, D01YE64</p> <p>OCWM Law, Unit G5 Kilmore House, Park Lane, Spencer Dock, Dublin 1</p>

**SCHEDULE  
PART I  
Lands Being Permanently Acquired**

Land other than land consisting of a house or houses unfit for human habitation and not capable of being rendered fit for human habitation at reasonable expense

Number on map deposited at NTA	Quantity, Description, and situation of land		Owners or Reputed Owners	Lessees or Reputed Lessees	Occupiers
1020(1).1a (cont'd)	Area (Ha): Area (m2): Description: County: Address:	0.02118 211.8 Access Road Dublin Roadway at entrance to Convention Centre underground car park, Spencer Dock, Dublin 1			Office of Public Works, Head Office, Jonathan Swift Street, Trim, Co. Meath, C15 NX36  Optum, 2nd/5th Floor Kilmore House, Park Lane, Spencer Dock, Dublin 1, D01YE64  PWC Ireland, One Spencer Dock, Spencer Dock, Dublin 1, D01X9R7

**SCHEDULE  
PART I  
Lands Being Permanently Acquired**

Land other than land consisting of a house or houses unfit for human habitation and not capable of being rendered fit for human habitation at reasonable expense

Number on map deposited at NTA	Quantity, Description, and situation of land		Owners or Reputed Owners	Lessees or Reputed Lessees	Occupiers
1020(1).1a (cont'd)	Area (Ha): Area (m2): Description: County: Address:	0.02118 211.8 Access Road Dublin Roadway at entrance to Convention Centre underground car park, Spencer Dock, Dublin 1			RGRE Grafton Limited, c/o Cooney Carey Consulting Limited, Unit 15 The Courtyard, Carmanhall Road, Sandyford, Dublin 18  Smiles Newsagents, One Spencer Dock, Spencer Dovk, Dublin 1, D01X9R7  Spencer Dock Development Company Ltd., c/o Michael McAteer & Paul McCann Grant Thornton, 13-18 City Quay, Dublin 2 D02 ED70

**SCHEDULE  
PART I  
Lands Being Permanently Acquired**

Land other than land consisting of a house or houses unfit for human habitation and not capable of being rendered fit for human habitation at reasonable expense

Number on map deposited at NTA	Quantity, Description, and situation of land		Owners or Reputed Owners	Lessees or Reputed Lessees	Occupiers
1020(1).1a (cont'd)	Area (Ha): Area (m2): Description: County: Address:	0.02118 211.8 Access Road Dublin Roadway at entrance to Convention Centre underground car park, Spencer Dock, Dublin 1			Spencer Dock Management Ltd, Fitzwilliam Court, Leeson Close, Dublin 2, D02YW24  TMF Management Group (Ireland) Limited, 3rd Floor Kilmore House, Park Lane, Spencer Dock, Dublin 1, D01 XN99
1021(1).1a	Area (Ha): Area (m2): Description: County: Address:	0.04392 439.2 Access Road Dublin LUAS Track and Roadway at Spencer Dock, Dublin 1	Córas Iompair Éireann, Heuston Station, Saint John's Road West, Dublin 8, D08 E2CV	None	Davy Target Investments Ltd, Davy Real Estate, 49 Dawson Street, Dublin 2, D02PY05

**SCHEDULE  
PART I  
Lands Being Permanently Acquired**

Land other than land consisting of a house or houses unfit for human habitation and not capable of being rendered fit for human habitation at reasonable expense

Number on map deposited at NTA	Quantity, Description, and situation of land		Owners or Reputed Owners	Lessees or Reputed Lessees	Occupiers
1021(1).1a (cont'd)	Area (Ha): Area (m2): Description: County: Address:	0.04392 439.2 Access Road Dublin LUAS Track and Roadway at Spencer Dock, Dublin 1			Dublin City Council, Civic Offices, Wood Quay, Dublin 8, D08 RF3F  National Roads Authority operating as Transport Infrastructure Ireland, Parkgate Business Centre, Parkgate Street, Northside, Dublin 8, D08DK10  Spencer Dock Management Ltd, Fitzwilliam Court, Leeson Close, Dublin 2, D02YW24

**SCHEDULE  
PART I  
Lands Being Permanently Acquired**

Land other than land consisting of a house or houses unfit for human habitation and not capable of being rendered fit for human habitation at reasonable expense

Number on map deposited at NTA	Quantity, Description, and situation of land		Owners or Reputed Owners	Lessees or Reputed Lessees	Occupiers
1021(1).1a (cont'd)	Area (Ha): Area (m2): Description: County: Address:	0.04392 439.2 Access Road Dublin LUAS Track and Roadway at Spencer Dock, Dublin 1			Transdev Ireland, Riverside One, Sir John Rogersons Quay, Dublin 2, D02X576
1021(2).1a	Area (Ha): Area (m2): Description: County: Address:	0.04967 496.7 Access Road Dublin LUAS Track and Roadway at Spencer Dock, Dublin 1	Córas Iompair Éireann, Heuston Station, Saint John's Road West, Dublin 8, D08 E2CV	None	Davy Target Investments Ltd, Davy Real Estate, 49 Dawson Street, Dublin 2, D02PY05  Dublin City Council, Civic Offices, Wood Quay, Dublin 8, D08 RF3F

**SCHEDULE  
PART I  
Lands Being Permanently Acquired**

Land other than land consisting of a house or houses unfit for human habitation and not capable of being rendered fit for human habitation at reasonable expense

Number on map deposited at NTA	Quantity, Description, and situation of land		Owners or Reputed Owners	Lessees or Reputed Lessees	Occupiers
1021(2).1a (cont'd)	Area (Ha): Area (m2): Description: County: Address:	0.04967 496.7 Access Road Dublin LUAS Track and Roadway at Spencer Dock, Dublin 1			National Roads Authority operating as Transport Infrastructure Ireland, Parkgate Business Centre, Parkgate Street, Northside, Dublin 8, D08DK10  Spencer Dock Management Ltd, Fitzwilliam Court, Leeson Close, Dublin 2, D02YW24  Transdev Ireland, Riverside One, Sir John Rogersons Quay, Dublin 2, D02X576





**SCHEDULE  
PART I  
Lands Being Permanently Acquired**

Land other than land consisting of a house or houses unfit for human habitation and not capable of being rendered fit for human habitation at reasonable expense

Number on map deposited at NTA	Quantity, Description, and situation of land		Owners or Reputed Owners	Lessees or Reputed Lessees	Occupiers
1023(1).1f	Area (Ha): Area (m2): Description: County: Address:	0.04464 446.4 Recreational Dublin Pavement along Sir John Rogerson's Quay, Dublin 2	Dublin City Council, Civic Offices, Wood Quay, Dublin 8, D08 RF3F  Mr. Francis David Freeman, Knollycroft, 71 Coliemore Road, Dalkey, Co. Dublin, A96 Y029	None	Owner(s)
1024(1).1f	Area (Ha): Area (m2): Description: County: Address:	0.10984 1098.4 Recreational Dublin Pavement along Sir John Rogerson's Quay, Dublin 2	Dublin City Council, Civic Offices, Wood Quay, Dublin 8, D08 RF3F	None	Owner(s)

**SCHEDULE  
PART I  
Lands Being Permanently Acquired**

Land other than land consisting of a house or houses unfit for human habitation and not capable of being rendered fit for human habitation at reasonable expense

Number on map deposited at NTA	Quantity, Description, and situation of land		Owners or Reputed Owners	Lessees or Reputed Lessees	Occupiers
1024(1).1f (cont'd)	Area (Ha): Area (m2): Description: County: Address:	0.10984 1098.4 Recreational Dublin Pavement along Sir John Rogerson's Quay, Dublin 2	Mr. Francis David Freeman, Knollycroft, 71 Coliemore Road, Dalkey, Co. Dublin, A96 Y029		Eircom Limited, Eir Network Management Centre, 2022 Bianconi Avenue, Citywest Business Campus, Dublin 24, D24HX03  Electricity Supply Board, Two Gateway, East Wall Road, Dublin 3, D03 A995  Ervia, Colvill House, 24-26 Talbot Street, Dublin 1, D01NP86

**SCHEDULE  
PART I  
Lands Being Permanently Acquired**

Land other than land consisting of a house or houses unfit for human habitation and not capable of being rendered fit for human habitation at reasonable expense

Number on map deposited at NTA	Quantity, Description, and situation of land		Owners or Reputed Owners	Lessees or Reputed Lessees	Occupiers
1025(1).1a	Area (Ha): Area (m2): Description: County: Address:	0.02583 258.3 Access Road Dublin Green space and roadway at Britain Quay, Dublin 2	JP Morgan SE, J.P. Morgan, 200 Capital Dock, 79 Sir John Rogerson's Quay, Dublin 2, D02RK57  KW Real Estate Plc, 1st Floor, 33 Sir John Rogerson's Quay, Dublin 2, D02XK09  Northern Trust Fiduciary Services (Ireland) Ltd, Northern Trust, Georges Court, 54-62 Townsend Street, Dublin 2, D02 R156	None	Dublin City Council, Civic Offices, Wood Quay, Dublin 8, D08 RF3F  Office of Public Works, Head Office, Jonathan Swift Street, Trim, Co. Meath, C15 NX36

**SCHEDULE  
PART I  
Lands Being Permanently Acquired**

Land other than land consisting of a house or houses unfit for human habitation and not capable of being rendered fit for human habitation at reasonable expense

Number on map deposited at NTA	Quantity, Description, and situation of land		Owners or Reputed Owners	Lessees or Reputed Lessees	Occupiers
1025(2).1f	Area (Ha): Area (m2): Description: County: Address:	0.09675 967.5 Recreational Dublin Green space and roadway at Britain Quay, Dublin 2	JP Morgan SE, J.P. Morgan, 200 Capital Dock, 79 Sir John Rogerson's Quay, Dublin 2, D02RK57  KW Real Estate Plc, 1st Floor, 33 Sir John Rogerson's Quay, Dublin 2, D02XK09  Northern Trust Fiduciary Services (Ireland) Ltd, Northern Trust, Georges Court, 54-62 Townsend Street, Dublin 2, D02 R156	None	Dublin City Council, Civic Offices, Wood Quay, Dublin 8, D08 RF3F  Office of Public Works, Head Office, Jonathan Swift Street, Trim, Co. Meath, C15 NX36

**SCHEDULE**  
**PART I**  
**Lands Being Permanently Acquired**

Land other than land consisting of a house or houses unfit for human habitation and not capable of being rendered fit for human habitation at reasonable expense

Number on map deposited at NTA	Quantity, Description, and situation of land		Owners or Reputed Owners	Lessees or Reputed Lessees	Occupiers
1026(1).1f	Area (Ha): Area (m2): Description: County: Address:	0.09123 912.3 Recreational Dublin Pavement along Sir John Rogerson's Quay & Britain Quay, Dublin 2	Dublin City Council, Civic Offices, Wood Quay, Dublin 8, D08 RF3F  JP Morgan SE, J.P. Morgan, 200 Capital Dock, 79 Sir John Rogerson's Quay, Dublin 2, D02RK57  KW Real Estate Plc, 1st Floor, 33 Sir John Rogerson's Quay, Dublin 2, D02XK09	None	Office of Public Works, Head Office, Jonathan Swift Street, Trim, Co. Meath, C15 NX36

**SCHEDULE  
PART I  
Lands Being Permanently Acquired**

Land other than land consisting of a house or houses unfit for human habitation and not capable of being rendered fit for human habitation at reasonable expense

Number on map deposited at NTA	Quantity, Description, and situation of land		Owners or Reputed Owners	Lessees or Reputed Lessees	Occupiers
1026(1).1f (cont'd)	Area (Ha): Area (m2): Description: County: Address:	0.09123 912.3 Recreational Dublin Pavement along Sir John Rogerson's Quay & Britain Quay, Dublin 2	Mr. Francis David Freeman, Knollycroft, 71 Coliemore Road, Dalkey, Co. Dublin, A96 Y029  Northern Trust Fiduciary Services (Ireland) Ltd, Northern Trust, Georges Court, 54-62 Townsend Street, Dublin 2, D02 R156		
1027(1).1f	Area (Ha): Area (m2): Description: County: Address:	0.16838 1683.8 Recreational Dublin Green area at Thorncastle Street adjacent to Saint Patrick's Rowing Club, Dublin 4	Dublin City Council, Civic Offices, Wood Quay, Dublin 8, D08 RF3F	None	Owner(s)

**SCHEDULE  
PART I  
Lands Being Permanently Acquired**

Land other than land consisting of a house or houses unfit for human habitation and not capable of being rendered fit for human habitation at reasonable expense

Number on map deposited at NTA	Quantity, Description, and situation of land		Owners or Reputed Owners	Lessees or Reputed Lessees	Occupiers
1027(1).1f (cont'd)	Area (Ha): Area (m2): Description: County: Address:	0.16838 1683.8 Recreational Dublin Green area at Thorncastle Street adjacent to Saint Patrick's Rowing Club, Dublin 4	Pembroke Estates Management Limited, c/o Finnegan Menton Limited, 17 Merrion Row, Dublin 2, D02 EP94		The Trustees of St. Patrick's Rowing Club, York Road, Ringsend, Dublin 4
1028(1).1f	Area (Ha): Area (m2): Description: County: Address:	0.05504 550.4 Recreational Dublin Saint Patrick's Rowing Club, York Road, Dublin 4, D04Y194	Dublin City Council, Civic Offices, Wood Quay, Dublin 8, D08 RF3F  Pembroke Estates Management Limited, c/o Finnegan Menton Limited, 17 Merrion Row, Dublin 2, D02 EP94	The Trustees of St. Patrick's Rowing Club, York Road, Ringsend, Dublin 4	Lessee(s)





**SCHEDULE  
PART I  
Lands Being Permanently Acquired**

Land other than land consisting of a house or houses unfit for human habitation and not capable of being rendered fit for human habitation at reasonable expense

Number on map deposited at NTA	Quantity, Description, and situation of land		Owners or Reputed Owners	Lessees or Reputed Lessees	Occupiers
1030(1).1f	Area (Ha): Area (m2): Description: County: Address:	0.13609 1360.9 Recreational Dublin Green area and substation off York Road adjacent to Saint Patrick's Rowing Club, Dublin 4	Dublin City Council, Civic Offices, Wood Quay, Dublin 8, D08 RF3F  Dublin Port Company, Port Centre, Alexandra Road, North Dock, Dublin 1 D01H4C6  Pembroke Estates Management Limited, c/o Finnegan Menton Limited, 17 Merrion Row, Dublin 2, D02 EP94	Electricity Supply Board, Two Gateway, East Wall Road, Dublin 3, D03 A995	Owner(s)          Eircom Limited, Eir Network Management Centre, 2022 Bianconi Avenue, Citywest Business Campus, Dublin 24, D24HX03

**SCHEDULE  
PART I  
Lands Being Permanently Acquired**

Land other than land consisting of a house or houses unfit for human habitation and not capable of being rendered fit for human habitation at reasonable expense

Number on map deposited at NTA	Quantity, Description, and situation of land		Owners or Reputed Owners	Lessees or Reputed Lessees	Occupiers
1031(02).1z	Area (Ha): Area (m2): Description: County: Address:	0.05869 586.9 Airspace Dublin Portion of airspace at Dodder River/River Liffey junction Freehold acquisition of airspace from a level of 4.29m above Ordnance Datum Malin Head. Shown as hatched area on deposit map.	Dublin City Council, Civic Offices, Wood Quay, Dublin 8, D08 RF3F  Dublin Port Company, Port Centre, Alexandra Road, North Dock, Dublin 1 D01H4C6  Minister for Public Expenditure and Reform, c/o State Property Unit, Government Buildings, Upper Merrion Street, Dublin 2 D02 R583	None	Owner(s)  Minister for Housing, Local Government and Heritage, Department Of Housing Planning And Local Government, Custom House Memorial Road, Dublin 1 D01W6X0  Office of Public Works, Head Office, Jonathan Swift Street, Trim, Co. Meath, C15 NX36

**SCHEDULE  
PART I  
Lands Being Permanently Acquired**

Land other than land consisting of a house or houses unfit for human habitation and not capable of being rendered fit for human habitation at reasonable expense

Number on map deposited at NTA	Quantity, Description, and situation of land		Owners or Reputed Owners	Lessees or Reputed Lessees	Occupiers
1031(02).1z (cont'd)	Area (Ha): Area (m2): Description: County: Address:	0.05869 586.9 Airspace Dublin Portion of airspace at Dodder River/River Liffey junction Freehold acquisition of airspace from a level of 4.29m above Ordnance Datum Malin Head. Shown as hatched area on deposit map.	Minister for the Environment, Climate and Communications, 29-31 Adelaide Road, Dublin 2, D02X285		
1031(04).1g	Area (Ha): Area (m2): Description: County: Address:	0.05895 589.5 Riverbed Dublin Portion of riverbed at Dodder River/River Liffey junction	Dublin City Council, Civic Offices, Wood Quay, Dublin 8, D08 RF3F  Dublin Port Company, Port Centre, Alexandra Road, North Dock, Dublin 1 D01H4C6	None	Owner(s)  Minister for Housing, Local Government and Heritage, Department Of Housing Planning And Local Government, Custom House Memorial Road, Dublin 1 D01W6X0

**SCHEDULE  
PART I  
Lands Being Permanently Acquired**

Land other than land consisting of a house or houses unfit for human habitation and not capable of being rendered fit for human habitation at reasonable expense

Number on map deposited at NTA	Quantity, Description, and situation of land		Owners or Reputed Owners	Lessees or Reputed Lessees	Occupiers
1031(04).1g (cont'd)	Area (Ha): Area (m2): Description: County: Address:	0.05895 589.5 Riverbed Dublin Portion of riverbed at Dodder River/River Liffey junction	Minister for Public Expenditure and Reform, c/o State Property Unit, Government Buildings, Upper Merrion Street, Dublin 2 D02 R583  Minister for the Environment, Climate and Communications, 29-31 Adelaide Road, Dublin 2, D02X285		Office of Public Works, Head Office, Jonathan Swift Street, Trim, Co. Meath, C15 NX36
1031(05).1z	Area (Ha): Area (m2): Description: County: Address:	0.04997 499.7 Airspace Dublin Portion of airspace at Dodder River/River Liffey junction Freehold acquisition of airspace from a level of 4.29m above Ordnance Datum Malin Head. Shown as hatched area on deposit map.	Dublin City Council, Civic Offices, Wood Quay, Dublin 8, D08 RF3F	None	Owner(s)

**SCHEDULE  
PART I  
Lands Being Permanently Acquired**

Land other than land consisting of a house or houses unfit for human habitation and not capable of being rendered fit for human habitation at reasonable expense

Number on map deposited at NTA	Quantity, Description, and situation of land		Owners or Reputed Owners	Lessees or Reputed Lessees	Occupiers
1031(05).1z (cont'd)	Area (Ha): Area (m2): Description: County: Address:	0.04997 499.7 Airspace Dublin Portion of airspace at Dodder River/River Liffey junction Freehold acquisition of airspace from a level of 4.29m above Ordnance Datum Malin Head. Shown as hatched area on deposit map.	Dublin Port Company, Port Centre, Alexandra Road, North Dock, Dublin 1 D01H4C6  Minister for Public Expenditure and Reform, c/o State Property Unit, Government Buildings, Upper Merrion Street, Dublin 2 D02 R583  Minister for the Environment, Climate and Communications, 29-31 Adelaide Road, Dublin 2, D02X285		Minister for Housing, Local Government and Heritage, Department Of Housing Planning And Local Government, Custom House Memorial Road, Dublin 1 D01W6X0  Office of Public Works, Head Office, Jonathan Swift Street, Trim, Co. Meath, C15 NX36

**SCHEDULE  
PART I  
Lands Being Permanently Acquired**

Land other than land consisting of a house or houses unfit for human habitation and not capable of being rendered fit for human habitation at reasonable expense

Number on map deposited at NTA	Quantity, Description, and situation of land		Owners or Reputed Owners	Lessees or Reputed Lessees	Occupiers
1031(07).1g	Area (Ha): Area (m2): Description: County: Address:	0.00675 67.5 Riverbed Dublin Portion of riverbed at Dodder River/River Liffey junction	Dublin City Council, Civic Offices, Wood Quay, Dublin 8, D08 RF3F  Dublin Port Company, Port Centre, Alexandra Road, North Dock, Dublin 1 D01H4C6  Minister for Public Expenditure and Reform, c/o State Property Unit, Government Buildings, Upper Merrion Street, Dublin 2 D02 R583	None	Owner(s)  Minister for Housing, Local Government and Heritage, Department Of Housing Planning And Local Government, Custom House Memorial Road, Dublin 1 D01W6X0  Office of Public Works, Head Office, Jonathan Swift Street, Trim, Co. Meath, C15 NX36

**SCHEDULE**  
**PART I**  
**Lands Being Permanently Acquired**

Land other than land consisting of a house or houses unfit for human habitation and not capable of being rendered fit for human habitation at reasonable expense

Number on map deposited at NTA	Quantity, Description, and situation of land		Owners or Reputed Owners	Lessees or Reputed Lessees	Occupiers
1031(07).1g (cont'd)	Area (Ha): Area (m2): Description: County: Address:	0.00675 67.5 Riverbed Dublin Portion of riverbed at Dodder River/River Liffey junction	Minister for the Environment, Climate and Communications, 29-31 Adelaide Road, Dublin 2, D02X285		
1031(08).1z	Area (Ha): Area (m2): Description: County: Address:	0.04475 447.5 Airspace Dublin Portion of airspace at Dodder River/River Liffey junction Freehold acquisition of airspace from a level of 4.29m above Ordnance Datum Malin Head. Shown as hatched area on deposit map.	Dublin City Council, Civic Offices, Wood Quay, Dublin 8, D08 RF3F  Dublin Port Company, Port Centre, Alexandra Road, North Dock, Dublin 1 D01H4C6	None	Owner(s)  Minister for Housing, Local Government and Heritage, Department Of Housing Planning And Local Government, Custom House Memorial Road, Dublin 1 D01W6X0



**SCHEDULE  
PART I  
Lands Being Permanently Acquired**

Land other than land consisting of a house or houses unfit for human habitation and not capable of being rendered fit for human habitation at reasonable expense

Number on map deposited at NTA	Quantity, Description, and situation of land		Owners or Reputed Owners	Lessees or Reputed Lessees	Occupiers
1031(08).1z (cont'd)	Area (Ha): Area (m2): Description: County: Address:	0.04475 447.5 Airspace Dublin Portion of airspace at Dodder River/River Liffey junction Freehold acquisition of airspace from a level of 4.29m above Ordnance Datum Malin Head. Shown as hatched area on deposit map.	Minister for Public Expenditure and Reform, c/o State Property Unit, Government Buildings, Upper Merrion Street, Dublin 2 D02 R583  Minister for the Environment, Climate and Communications, 29-31 Adelaide Road, Dublin 2, D02X285		Office of Public Works, Head Office, Jonathan Swift Street, Trim, Co. Meath, C15 NX36
1032(1).1f	Area (Ha): Area (m2): Description: County: Address:	0.08157 815.7 Recreational Dublin Green area off York Road adjacent to Saint Patrick's Rowing Club, Dublin 4	Dublin City Council, Civic Offices, Wood Quay, Dublin 8, D08 RF3F	None	Electricity Supply Board, Two Gateway, East Wall Road, Dublin 3, D03 A995

**SCHEDULE**  
**PART I**  
**Lands Being Permanently Acquired**

Land other than land consisting of a house or houses unfit for human habitation and not capable of being rendered fit for human habitation at reasonable expense

Number on map deposited at NTA	Quantity, Description, and situation of land		Owners or Reputed Owners	Lessees or Reputed Lessees	Occupiers
1032(1).1f (cont'd)	Area (Ha): Area (m2): Description: County: Address:	0.08157 815.7 Recreational Dublin Green area off York Road adjacent to Saint Patrick's Rowing Club, Dublin 4	Dublin Port Company, Port Centre, Alexandra Road, North Dock, Dublin 1 D01H4C6  Pembroke Estates Management Limited, c/o Finnegan Menton Limited, 17 Merrion Row, Dublin 2, D02 EP94		
1033(1).1f	Area (Ha): Area (m2): Description: County: Address:	0.02282 228.2 Recreational Dublin Green area at Strand Street, Irishtown, Dublin 4	Pembroke Estates Management Limited, c/o Finnegan Menton Limited, 17 Merrion Row, Dublin 2, D02 EP94	None	Dublin City Council, Civic Offices, Wood Quay, Dublin 8, D08 RF3F

**SCHEDULE  
PART I  
Lands Being Permanently Acquired**

Land other than land consisting of a house or houses unfit for human habitation and not capable of being rendered fit for human habitation at reasonable expense

Number on map deposited at NTA	Quantity, Description, and situation of land		Owners or Reputed Owners	Lessees or Reputed Lessees	Occupiers
1033(2).1f	Area (Ha): Area (m2): Description: County: Address:	0.06063 606.3 Recreational Dublin Green area at Pembroke Street, Irishtown, Dublin 4	Pembroke Estates Management Limited, c/o Finnegan Menton Limited, 17 Merrion Row, Dublin 2, D02 EP94	None	Dublin City Council, Civic Offices, Wood Quay, Dublin 8, D08 RF3F
1033(3).1f	Area (Ha): Area (m2): Description: County: Address:	0.00351 35.1 Recreational Dublin Green area between Bath Street and Pembroke Street, Irishtown, Dublin 4	Pembroke Estates Management Limited, c/o Finnegan Menton Limited, 17 Merrion Row, Dublin 2, D02 EP94	None	Dublin City Council, Civic Offices, Wood Quay, Dublin 8, D08 RF3F
1033(4).1f	Area (Ha): Area (m2): Description: County: Address:	0.00803 80.3 Recreational Dublin Sean Moore Park, Beach Road, Irishtown, Dublin 4	Pembroke Estates Management Limited, c/o Finnegan Menton Limited, 17 Merrion Row, Dublin 2, D02 EP94	None	Dublin City Council, Civic Offices, Wood Quay, Dublin 8, D08 RF3F

**SCHEDULE  
PART I  
Lands Being Permanently Acquired**

Land other than land consisting of a house or houses unfit for human habitation and not capable of being rendered fit for human habitation at reasonable expense

Number on map deposited at NTA	Quantity, Description, and situation of land		Owners or Reputed Owners	Lessees or Reputed Lessees	Occupiers
1033(5).1f	Area (Ha): Area (m2): Description: County: Address:	0.00525 52.5 Recreational Dublin Green area at Strand Street, Irishtown, Dublin 4	Pembroke Estates Management Limited, c/o Finnegan Menton Limited, 17 Merrion Row, Dublin 2, D02 EP94	None	Dublin City Council, Civic Offices, Wood Quay, Dublin 8, D08 RF3F
1034(1).1f	Area (Ha): Area (m2): Description: County: Address:	0.02968 296.8 Recreational Dublin Green area at Beach Road, Irishtown, Dublin 4	Dublin City Council, Civic Offices, Wood Quay, Dublin 8, D08 RF3F  Pembroke Estates Management Limited, c/o Finnegan Menton Limited, 17 Merrion Row, Dublin 2, D02 EP94	None	Owner(s)  Eircom Limited, Eir Network Management Centre, 2022 Bianconi Avenue, Citywest Business Campus, Dublin 24, D24HX03

**SCHEDULE  
PART I  
Lands Being Permanently Acquired**

Land other than land consisting of a house or houses unfit for human habitation and not capable of being rendered fit for human habitation at reasonable expense

Number on map deposited at NTA	Quantity, Description, and situation of land		Owners or Reputed Owners	Lessees or Reputed Lessees	Occupiers
1034(1).1f (cont'd)	Area (Ha): Area (m2): Description: County: Address:	0.02968 296.8 Recreational Dublin Green area at Beach Road, Irishtown, Dublin 4			Electricity Supply Board, Two Gateway, East Wall Road, Dublin 3, D03 A995
1034(2).1f	Area (Ha): Area (m2): Description: County: Address:	0.01494 149.4 Recreational Dublin Car Park at Strand Street and Strasburg Terrace, Irishtown, Dublin 4	Dublin City Council, Civic Offices, Wood Quay, Dublin 8, D08 RF3F  Pembroke Estates Management Limited, c/o Finnegan Menton Limited, 17 Merrion Row, Dublin 2, D02 EP94	None	Owner(s)       Eircom Limited, Eir Network Management Centre, 2022 Bianconi Avenue, Citywest Business Campus, Dublin 24, D24HX03

**SCHEDULE**  
**PART I**  
**Lands Being Permanently Acquired**

Land other than land consisting of a house or houses unfit for human habitation and not capable of being rendered fit for human habitation at reasonable expense

Number on map deposited at NTA	Quantity, Description, and situation of land		Owners or Reputed Owners	Lessees or Reputed Lessees	Occupiers
1034(2).1f (cont'd)	Area (Ha): Area (m2): Description: County: Address:	0.01494 149.4 Recreational Dublin Car Park at Strand Street and Strasburg Terrace, Irishtown, Dublin 4			Electricity Supply Board, Two Gateway, East Wall Road, Dublin 3, D03 A995
1035(1).1f	Area (Ha): Area (m2): Description: County: Address:	0.36903 3690.3 Recreational Dublin Ringsend Park, Dublin 4	Dublin City Council, Civic Offices, Wood Quay, Dublin 8, D08 RF3F  SPM Construction Ltd (Dissolved Company), c/o The Minister for Public Expenditure and Reform, c/o Nelius Lynch/ Philip Byrne, Office of Public Works, Jonathan Swift Street, Trim, Co. Meath, C15 NX36	None	Owner(s)



**SCHEDULE PART II**  
Lands Being  
Temporarily  
Acquired





## **SCHEDULE**

### **PART II**

#### **Lands Being Temporarily Acquired**

Land other than land consisting of a house or houses unfit for human habitation and not capable of being rendered fit for human habitation at reasonable expense.



**SCHEDULE  
PART II  
Lands Being Temporarily Acquired**

Land other than land consisting of a house or houses unfit for human habitation and not capable of being rendered fit for human habitation at reasonable expense

Number on map deposited at NTA	Quantity, Description, and situation of land		Owners or Reputed Owners	Lessees or Reputed Lessees	Occupiers
1001(2).2f	Area (Ha): Area (m2): Description: County: Address:	0.00571 57.1 Recreational Dublin Concrete Barrier, City Quay, Dublin 2	Dublin City Council, Civic Offices, Wood Quay, Dublin 8, D08 RF3F	None	Owner(s)
1002(2).2c	Area (Ha): Area (m2): Description: County: Address:	0.01283 128.3 Commercial Dublin Stack B, The University of Dublin, Trinity College, Custom House Quay, Dublin 1, D01Y6C3	Dublin City Council, Civic Offices, Wood Quay, Dublin 8, D08 RF3F	The Provost, Fellows, Foundation Scholars and the other members of Board, of the College of the Holy and Undivided Trinity of Queen Elizabeth near Dublin, College Green, Dublin 2	Lessee(s)
1003(4).2c	Area (Ha): Area (m2): Description: County: Address:	0.03329 332.9 Commercial Dublin Public space at George's Dock and CHQ Building, Custom House Quay, Dublin 1	CHQ Dublin Ltd, Unit 7, CHQ Building, Custom House Quay, Dublin 1, D01YY59	None	Owner(s)

**SCHEDULE  
PART II  
Lands Being Temporarily Acquired**

Land other than land consisting of a house or houses unfit for human habitation and not capable of being rendered fit for human habitation at reasonable expense

Number on map deposited at NTA	Quantity, Description, and situation of land		Owners or Reputed Owners	Lessees or Reputed Lessees	Occupiers
1003(4).2c (cont'd)	Area (Ha): Area (m2): Description: County: Address:	0.03329 332.9 Commercial Dublin Public space at George's Dock and CHQ Building, Custom House Quay, Dublin 1	Custom House Docks Management Ltd., Apleona Real Estate Limited, Landscape House, Landscape Road, Churchtown, Dublin 14 D14A6P3  Dublin City Council, Civic Offices, Wood Quay, Dublin 8, D08 RF3F		
1003(5).2z	Area (Ha): Area (m2): Description: County: Address:	0.00767 76.7 Airspace Dublin Public space at George's Dock and CHQ Building, Custom House Quay, Dublin 1 Temporary acquisition of airspace from a level of 2m below Ordnance Datum Malin Head and above. Shown as hatched area on deposit map.	CHQ Dublin Ltd, Unit 7, CHQ Building, Custom House Quay, Dublin 1, D01YY59	None	Owner(s)

**SCHEDULE  
PART II  
Lands Being Temporarily Acquired**

Land other than land consisting of a house or houses unfit for human habitation and not capable of being rendered fit for human habitation at reasonable expense

Number on map deposited at NTA	Quantity, Description, and situation of land		Owners or Reputed Owners	Lessees or Reputed Lessees	Occupiers
1003(5).2z (cont'd)	Area (Ha): Area (m2): Description: County: Address:	0.00767 76.7 Airspace Dublin Public space at George's Dock and CHQ Building, Custom House Quay, Dublin 1 Temporary acquisition of airspace from a level of 2m below Ordnance Datum Malin Head and above. Shown as hatched area on deposit map.	Custom House Docks Management Ltd., Apleona Real Estate Limited, Landscape House, Landscape Road, Churchtown, Dublin 14 D14A6P3  Dublin City Council, Civic Offices, Wood Quay, Dublin 8, D08 RF3F		
1004(3).2z	Area (Ha): Area (m2): Description: County: Address:	0.03185 318.5 Airspace Dublin Drawbridge & Campshire at George's Dock, Custom House Quay, Dublin 1 Temporary acquisition of airspace from a level of 2m below Ordnance Datum Malin Head and above. Shown as hatched area on deposit map.	Dublin City Council, Civic Offices, Wood Quay, Dublin 8, D08 RF3F	None	Owner(s)

**SCHEDULE  
PART II  
Lands Being Temporarily Acquired**

Land other than land consisting of a house or houses unfit for human habitation and not capable of being rendered fit for human habitation at reasonable expense

Number on map deposited at NTA	Quantity, Description, and situation of land		Owners or Reputed Owners	Lessees or Reputed Lessees	Occupiers
1004(3).2z (cont'd)	Area (Ha): Area (m2): Description: County: Address:	0.03185 318.5 Airspace Dublin Drawbridge & Campshire at George's Dock, Custom House Quay, Dublin 1 Temporary acquisition of airspace from a level of 2m below Ordnance Datum Malin Head and above. Shown as hatched area on deposit map.	Dublin Port Company, Port Centre, Alexandra Road, North Dock, Dublin 1 D01H4C6  Minister for Housing, Local Government and Heritage, Department Of Housing Planning And Local Government, Custom House Memorial Road, Dublin 1 D01W6X0  Minister for Public Expenditure and Reform, c/o State Property Unit, Government Buildings, Upper Merrion Street, Dublin 2 D02 R583		

**SCHEDULE  
PART II  
Lands Being Temporarily Acquired**

Land other than land consisting of a house or houses unfit for human habitation and not capable of being rendered fit for human habitation at reasonable expense

Number on map deposited at NTA	Quantity, Description, and situation of land		Owners or Reputed Owners	Lessees or Reputed Lessees	Occupiers
1004(3).2z (cont'd)	Area (Ha): Area (m2): Description: County: Address:	0.03185 318.5 Airspace Dublin Drawbridge & Campshire at George's Dock, Custom House Quay, Dublin 1 Temporary acquisition of airspace from a level of 2m below Ordnance Datum Malin Head and above. Shown as hatched area on deposit map.	Minister for the Environment, Climate and Communications, 29-31 Adelaide Road, Dublin 2, D02X285  Office of Public Works, Head Office, Jonathan Swift Street, Trim, Co. Meath, C15 NX36		
1004(5).2c	Area (Ha): Area (m2): Description: County: Address:	0.04413 441.3 Commercial Dublin No.1 Custom House Quay & Campshire, Dublin 1, D01KF84	Dublin City Council, Civic Offices, Wood Quay, Dublin 8, D08 RF3F	None	Owner(s)

**SCHEDULE  
PART II  
Lands Being Temporarily Acquired**

Land other than land consisting of a house or houses unfit for human habitation and not capable of being rendered fit for human habitation at reasonable expense

Number on map deposited at NTA	Quantity, Description, and situation of land		Owners or Reputed Owners	Lessees or Reputed Lessees	Occupiers
1004(5).2c (cont'd)	Area (Ha): Area (m2): Description: County: Address:	0.04413 441.3 Commercial Dublin No.1 Custom House Quay & Campshire, Dublin 1, D01KF84	Dublin Port Company, Port Centre, Alexandra Road, North Dock, Dublin 1 D01H4C6  Minister for Housing, Local Government and Heritage, Department Of Housing Planning And Local Government, Custom House Memorial Road, Dublin 1 D01W6X0  Minister for Public Expenditure and Reform, c/o State Property Unit, Government Buildings, Upper Merrion Street, Dublin 2 D02 R583		



**SCHEDULE  
PART II  
Lands Being Temporarily Acquired**

Land other than land consisting of a house or houses unfit for human habitation and not capable of being rendered fit for human habitation at reasonable expense

Number on map deposited at NTA	Quantity, Description, and situation of land		Owners or Reputed Owners	Lessees or Reputed Lessees	Occupiers
1004(5).2c (cont'd)	Area (Ha): Area (m2): Description: County: Address:	0.04413 441.3 Commercial Dublin No.1 Custom House Quay & Campshire, Dublin 1, D01KF84	Minister for the Environment, Climate and Communications, 29-31 Adelaide Road, Dublin 2, D02X285  Office of Public Works, Head Office, Jonathan Swift Street, Trim, Co. Meath, C15 NX36		
1004(6).2z	Area (Ha): Area (m2): Description: County: Address:	0.04239 423.9 Airspace Dublin No.1 Custom House Quay & Campshire, Dublin 1, D01KF84 Temporary acquisition of airspace from a level of 2m below Ordnance Datum Malin Head and above. Shown as hatched area on deposit map.	Dublin City Council, Civic Offices, Wood Quay, Dublin 8, D08 RF3F	None	Owner(s)

**SCHEDULE  
PART II  
Lands Being Temporarily Acquired**

Land other than land consisting of a house or houses unfit for human habitation and not capable of being rendered fit for human habitation at reasonable expense

Number on map deposited at NTA	Quantity, Description, and situation of land		Owners or Reputed Owners	Lessees or Reputed Lessees	Occupiers
1004(6).2z (cont'd)	Area (Ha): Area (m2): Description: County: Address:	0.04239 423.9 Airspace Dublin No.1 Custom House Quay & Campshire, Dublin 1, D01KF84 Temporary acquisition of airspace from a level of 2m below Ordnance Datum Malin Head and above. Shown as hatched area on deposit map.	Dublin Port Company, Port Centre, Alexandra Road, North Dock, Dublin 1 D01H4C6  Minister for Housing, Local Government and Heritage, Department Of Housing Planning And Local Government, Custom House Memorial Road, Dublin 1 D01W6X0  Minister for Public Expenditure and Reform, c/o State Property Unit, Government Buildings, Upper Merrion Street, Dublin 2 D02 R583		

**SCHEDULE  
PART II  
Lands Being Temporarily Acquired**

Land other than land consisting of a house or houses unfit for human habitation and not capable of being rendered fit for human habitation at reasonable expense

Number on map deposited at NTA	Quantity, Description, and situation of land		Owners or Reputed Owners	Lessees or Reputed Lessees	Occupiers
1004(6).2z (cont'd)	Area (Ha): Area (m2): Description: County: Address:	0.04239 423.9 Airspace Dublin No.1 Custom House Quay & Campshire, Dublin 1, D01KF84 Temporary acquisition of airspace from a level of 2m below Ordnance Datum Malin Head and above. Shown as hatched area on deposit map.	Minister for the Environment, Climate and Communications, 29-31 Adelaide Road, Dublin 2, D02X285  Office of Public Works, Head Office, Jonathan Swift Street, Trim, Co. Meath, C15 NX36		
1008(1).2g	Area (Ha): Area (m2): Description: County: Address:	0.29653 2965.3 Riverbed Dublin River Liffey at Custom House Quay, Dublin 1.	Minister for Public Expenditure and Reform, c/o State Property Unit, Government Buildings, Upper Merrion Street, Dublin 2 D02 R583	None	Aiseanna Mara Teoranta Limited, 56C Bowling Green, Co. Galway, H91 E1X5

**SCHEDULE  
PART II  
Lands Being Temporarily Acquired**

Land other than land consisting of a house or houses unfit for human habitation and not capable of being rendered fit for human habitation at reasonable expense

Number on map deposited at NTA	Quantity, Description, and situation of land		Owners or Reputed Owners	Lessees or Reputed Lessees	Occupiers
1008(1).2g (cont'd)	Area (Ha): Area (m2): Description: County: Address:	0.29653 2965.3 Riverbed Dublin River Liffey at Custom House Quay, Dublin 1.	Minister for the Environment, Climate and Communications, 29-31 Adelaide Road, Dublin 2, D02X285		Dublin City Council, Civic Offices, Wood Quay, Dublin 8, D08 RF3F  Dublin Port Company, Port Centre, Alexandra Road, North Dock, Dublin 1 D01H4C6  Minister for Housing, Local Government and Heritage, Department Of Housing Planning And Local Government, Custom House Memorial Road, Dublin 1 D01W6X0

**SCHEDULE  
PART II  
Lands Being Temporarily Acquired**

Land other than land consisting of a house or houses unfit for human habitation and not capable of being rendered fit for human habitation at reasonable expense

Number on map deposited at NTA	Quantity, Description, and situation of land		Owners or Reputed Owners	Lessees or Reputed Lessees	Occupiers
1008(1).2g (cont'd)	Area (Ha): Area (m2): Description: County: Address:	0.29653 2965.3 Riverbed Dublin River Liffey at Custom House Quay, Dublin 1.			Office of Public Works, Head Office, Jonathan Swift Street, Trim, Co. Meath, C15 NX36  The Operator, The Jeanie Johnston, Custom House Quay, Dublin 1, D01 KX44
1009(2).2f	Area (Ha): Area (m2): Description: County: Address:	0.02337 233.7 Recreational Dublin Plot at Junction of Guild Street & North Wall Quay, Dublin 1	Córas Iompair Éireann, Heuston Station, Saint John's Road West, Dublin 8, D08 E2CV	Dublin City Council, Civic Offices, Wood Quay, Dublin 8, D08 RF3F	Eircom Limited, Eir Network Management Centre, 2022 Bianconi Avenue, Citywest Business Campus, Dublin 24, D24HX03

**SCHEDULE  
PART II  
Lands Being Temporarily Acquired**

Land other than land consisting of a house or houses unfit for human habitation and not capable of being rendered fit for human habitation at reasonable expense

Number on map deposited at NTA	Quantity, Description, and situation of land		Owners or Reputed Owners	Lessees or Reputed Lessees	Occupiers
1009(2).2f (cont'd)	Area (Ha): Area (m2): Description: County: Address:	0.02337 233.7 Recreational Dublin Plot at Junction of Guild Street & North Wall Quay, Dublin 1			Electricity Supply Board, Two Gateway, East Wall Road, Dublin 3, D03 A995
1010(2).2c	Area (Ha): Area (m2): Description: County: Address:	0.01495 149.5 Commercial Dublin Plot at Jeanie Johnston Office, Campshire & Jetty, North Wall Quay, Dublin 1	Dublin City Council, Civic Offices, Wood Quay, Dublin 8, D08 RF3F  Dublin Port Company, Port Centre, Alexandra Road, North Dock, Dublin 1 D01H4C6	None	Owner(s)      Office of Public Works, Head Office, Jonathan Swift Street, Trim, Co. Meath, C15 NX36

**SCHEDULE  
PART II  
Lands Being Temporarily Acquired**

Land other than land consisting of a house or houses unfit for human habitation and not capable of being rendered fit for human habitation at reasonable expense

Number on map deposited at NTA	Quantity, Description, and situation of land		Owners or Reputed Owners	Lessees or Reputed Lessees	Occupiers
1010(2).2c (cont'd)	Area (Ha): Area (m2): Description: County: Address:	0.01495 149.5 Commercial Dublin Plot at Jeanie Johnston Office, Campshire & Jetty, North Wall Quay, Dublin 1	Minister for Housing, Local Government and Heritage, Department Of Housing Planning And Local Government, Custom House Memorial Road, Dublin 1 D01W6X0  Minister for Public Expenditure and Reform, c/o State Property Unit, Government Buildings, Upper Merrion Street, Dublin 2 D02 R583  Minister for the Environment, Climate and Communications, 29-31 Adelaide Road, Dublin 2, D02X285		The Jeanie Johnston, Custom House Quay, Dublin 1, D01KX44

**SCHEDULE  
PART II  
Lands Being Temporarily Acquired**

Land other than land consisting of a house or houses unfit for human habitation and not capable of being rendered fit for human habitation at reasonable expense

Number on map deposited at NTA	Quantity, Description, and situation of land		Owners or Reputed Owners	Lessees or Reputed Lessees	Occupiers
1010(3).2z	Area (Ha): Area (m2): Description: County: Address:	0.00680 68.0 Airspace Dublin Plot at Jeanie Johnston Office, Campshire & Jetty, North Wall Quay, Dublin 1  Temporary acquisition of airspace from a level of 2m below Ordnance Datum Malin Head and above. Shown as hatched area on deposit map.	Dublin City Council, Civic Offices, Wood Quay, Dublin 8, D08 RF3F   Dublin Port Company, Port Centre, Alexandra Road, North Dock, Dublin 1 D01H4C6  Minister for Housing, Local Government and Heritage, Department Of Housing Planning And Local Government, Custom House Memorial Road, Dublin 1 D01W6X0	None	Owner(s)           Office of Public Works, Head Office, Jonathan Swift Street, Trim, Co. Meath, C15 NX36  The Jeanie Johnston, Custom House Quay, Dublin 1, D01KX44



**SCHEDULE  
PART II  
Lands Being Temporarily Acquired**

Land other than land consisting of a house or houses unfit for human habitation and not capable of being rendered fit for human habitation at reasonable expense

Number on map deposited at NTA	Quantity, Description, and situation of land		Owners or Reputed Owners	Lessees or Reputed Lessees	Occupiers
1010(3).2z (cont'd)	Area (Ha): Area (m2): Description: County: Address:	0.00680 68.0 Airspace Dublin Plot at Jeanie Johnston Office, Campshire & Jetty, North Wall Quay, Dublin 1  Temporary acquisition of airspace from a level of 2m below Ordnance Datum Malin Head and above. Shown as hatched area on deposit map.	Minister for Public Expenditure and Reform, c/o State Property Unit, Government Buildings, Upper Merrion Street, Dublin 2 D02 R583       Minister for the Environment, Climate and Communications, 29-31 Adelaide Road, Dublin 2, D02X285		
1011(3).2f	Area (Ha): Area (m2): Description: County: Address:	0.00481 48.1 Recreational Dublin Campshire at North Wall Quay, Dublin 1	Dublin City Council, Civic Offices, Wood Quay, Dublin 8, D08 RF3F	Eddie Rockets (Ireland) Ltd., 7 South Anne Street, Dublin 2, D02W020	Lessee(s)

**SCHEDULE  
PART II  
Lands Being Temporarily Acquired**

Land other than land consisting of a house or houses unfit for human habitation and not capable of being rendered fit for human habitation at reasonable expense

Number on map deposited at NTA	Quantity, Description, and situation of land		Owners or Reputed Owners	Lessees or Reputed Lessees	Occupiers
1011(3).2f (cont'd)	Area (Ha): Area (m2): Description: County: Address:	0.00481 48.1 Recreational Dublin Campshire at North Wall Quay, Dublin 1	Mr. John Doyle, Unit 60, Greencastle Parade, Coolock Industrial Estate, Coolock, Dublin 17, D17 W257  Mr. Michael Doyle, Unit 60, Greencastle Parade, Coolock Industrial Estate, Coolock, Dublin 17, D17 W257	Jason's Food Company Limited, Cill Dubh, Mount Anville Road, Dublin 14, D14H9Y7  Man Hing Wai, 71 Dame Street, Dublin 2  Sat Lian Yong, 71 Dame Street, Dublin 2	Dublin Port Company, Port Centre, Alexandra Road, North Dock, Dublin 1 D01H4C6  Minister for Housing, Local Government and Heritage, Department Of Housing Planning And Local Government, Custom House Memorial Road, Dublin 1 D01W6X0  Minister for Public Expenditure and Reform, c/o State Property Unit, Government Buildings, Upper Merrion Street, Dublin 2 D02 R583

**SCHEDULE  
PART II  
Lands Being Temporarily Acquired**

Land other than land consisting of a house or houses unfit for human habitation and not capable of being rendered fit for human habitation at reasonable expense

Number on map deposited at NTA	Quantity, Description, and situation of land		Owners or Reputed Owners	Lessees or Reputed Lessees	Occupiers
1011(3).2f (cont'd)	Area (Ha): Area (m2): Description: County: Address:	0.00481 48.1 Recreational Dublin Campshire at North Wall Quay, Dublin 1			Minister for the Environment, Climate and Communications, 29-31 Adelaide Road, Dublin 2, D02X285  North Wall Quay/Mayor Street Management Ltd., C/O Apleona Real Estate, Landscape House, Landscape Road, Churchtown, Dublin 14, D14A6P3  Office of Public Works, Head Office, Jonathan Swift Street, Trim, Co. Meath, C15 NX36

**SCHEDULE  
PART II  
Lands Being Temporarily Acquired**

Land other than land consisting of a house or houses unfit for human habitation and not capable of being rendered fit for human habitation at reasonable expense

Number on map deposited at NTA	Quantity, Description, and situation of land		Owners or Reputed Owners	Lessees or Reputed Lessees	Occupiers
1011(4).2f	Area (Ha): Area (m2): Description: County: Address:	0.00432 43.2 Recreational Dublin Campshire at North Wall Quay, Dublin 1	Dublin City Council, Civic Offices, Wood Quay, Dublin 8, D08 RF3F  Mr. John Doyle, Unit 60, Greencastle Parade, Coolock Industrial Estate, Coolock, Dublin 17, D17 W257  Mr. Michael Doyle, Unit 60, Greencastle Parade, Coolock Industrial Estate, Coolock, Dublin 17, D17 W257	Eddie Rockets (Ireland) Ltd., 7 South Anne Street, Dublin 2, D02W020  Jason's Food Company Limited, Cill Dubh, Mount Anville Road, Dublin 14, D14H9Y7  Man Hing Wai, 71 Dame Street, Dublin 2	Lessee(s)       Dublin Port Company, Port Centre, Alexandra Road, North Dock, Dublin 1 D01H4C6      Minister for Housing, Local Government and Heritage, Department Of Housing Planning And Local Government, Custom House Memorial Road, Dublin 1 D01W6X0

**SCHEDULE  
PART II  
Lands Being Temporarily Acquired**

Land other than land consisting of a house or houses unfit for human habitation and not capable of being rendered fit for human habitation at reasonable expense

Number on map deposited at NTA	Quantity, Description, and situation of land		Owners or Reputed Owners	Lessees or Reputed Lessees	Occupiers
1011(4).2f (cont'd)	Area (Ha): Area (m2): Description: County: Address:	0.00432 43.2 Recreational Dublin Campshire at North Wall Quay, Dublin 1		Sat Lian Yong, 71 Dame Street, Dublin 2	Minister for Public Expenditure and Reform, c/o State Property Unit, Government Buildings, Upper Merrion Street, Dublin 2 D02 R583  Minister for the Environment, Climate and Communications, 29-31 Adelaide Road, Dublin 2, D02X285  North Wall Quay/Mayor Street Management Ltd., C/O Apleona Real Estate, Landscape House, Landscape Road, Churchtown, Dublin 14, D14A6P3

**SCHEDULE  
PART II  
Lands Being Temporarily Acquired**

Land other than land consisting of a house or houses unfit for human habitation and not capable of being rendered fit for human habitation at reasonable expense

Number on map deposited at NTA	Quantity, Description, and situation of land		Owners or Reputed Owners	Lessees or Reputed Lessees	Occupiers
1011(4).2f (cont'd)	Area (Ha): Area (m2): Description: County: Address:	0.00432 43.2 Recreational Dublin Campshire at North Wall Quay, Dublin 1			Office of Public Works, Head Office, Jonathan Swift Street, Trim, Co. Meath, C15 NX36
1011(5).2z	Area (Ha): Area (m2): Description: County: Address:	0.01668 166.8 Airspace Dublin Campshire at North Wall Quay, Dublin 1 Temporary acquisition of airspace from a level of 2m below Ordnance Datum Malin Head and above. Shown as hatched area on deposit map.	Dublin City Council, Civic Offices, Wood Quay, Dublin 8, D08 RF3F  Mr. John Doyle, Unit 60, Greencastle Parade, Coolock Industrial Estate, Coolock, Dublin 17, D17 W257	Eddie Rockets (Ireland) Ltd., 7 South Anne Street, Dublin 2, D02W020  Jason's Food Company Limited, Cill Dubh, Mount Anville Road, Dublin 14, D14H9Y7	Lessee(s)         Dublin Port Company, Port Centre, Alexandra Road, North Dock, Dublin 1 D01H4C6

**SCHEDULE  
PART II  
Lands Being Temporarily Acquired**

Land other than land consisting of a house or houses unfit for human habitation and not capable of being rendered fit for human habitation at reasonable expense

Number on map deposited at NTA	Quantity, Description, and situation of land		Owners or Reputed Owners	Lessees or Reputed Lessees	Occupiers
1011(5).2z (cont'd)	Area (Ha): Area (m2): Description: County: Address:	0.01668 166.8 Airspace Dublin Campshire at North Wall Quay, Dublin 1 Temporary acquisition of airspace from a level of 2m below Ordnance Datum Malin Head and above. Shown as hatched area on deposit map.	Mr. Michael Doyle, Unit 60, Greencastle Parade, Coolock Industrial Estate, Coolock, Dublin 17, D17 W257	Man Hing Wai, 71 Dame Street, Dublin 2          Sat Lian Yong, 71 Dame Street, Dublin 2	Minister for Housing, Local Government and Heritage, Department Of Housing Planning And Local Government, Custom House Memorial Road, Dublin 1 D01W6X0          Minister for Public Expenditure and Reform, c/o State Property Unit, Government Buildings, Upper Merrion Street, Dublin 2 D02 R583          Minister for the Environment, Climate and Communications, 29-31 Adelaide Road, Dublin 2, D02X285

**SCHEDULE  
PART II  
Lands Being Temporarily Acquired**

Land other than land consisting of a house or houses unfit for human habitation and not capable of being rendered fit for human habitation at reasonable expense

Number on map deposited at NTA	Quantity, Description, and situation of land		Owners or Reputed Owners	Lessees or Reputed Lessees	Occupiers
1011(5).2z (cont'd)	Area (Ha): Area (m2): Description: County: Address:	0.01668 166.8 Airspace Dublin Campshire at North Wall Quay, Dublin 1 Temporary acquisition of airspace from a level of 2m below Ordnance Datum Malin Head and above. Shown as hatched area on deposit map.			North Wall Quay/Mayor Street Management Ltd., C/O Apleona Real Estate, Landscape House, Landscape Road, Churchtown, Dublin 14, D14A6P3  Office of Public Works, Head Office, Jonathan Swift Street, Trim, Co. Meath, C15 NX36
1013(1).2g	Area (Ha): Area (m2): Description: County: Address:	0.15975 1597.5 Riverbed Dublin River Liffey at North Wall Quay	Minister for Public Expenditure and Reform, c/o State Property Unit, Government Buildings, Upper Merrion Street, Dublin 2 D02 R583	None	Dublin City Council, Civic Offices, Wood Quay, Dublin 8, D08 RF3F



**SCHEDULE  
PART II  
Lands Being Temporarily Acquired**

Land other than land consisting of a house or houses unfit for human habitation and not capable of being rendered fit for human habitation at reasonable expense

Number on map deposited at NTA	Quantity, Description, and situation of land		Owners or Reputed Owners	Lessees or Reputed Lessees	Occupiers
1013(1).2g (cont'd)	Area (Ha): Area (m2): Description: County: Address:	0.15975 1597.5 Riverbed Dublin River Liffey at North Wall Quay	Minister for the Environment, Climate and Communications, 29-31 Adelaide Road, Dublin 2, D02X285		Dublin Port Company, Port Centre, Alexandra Road, North Dock, Dublin 1 D01H4C6  Minister for Housing, Local Government and Heritage, Department Of Housing Planning And Local Government, Custom House Memorial Road, Dublin 1 D01W6X0  Office of Public Works, Head Office, Jonathan Swift Street, Trim, Co. Meath, C15 NX36

**SCHEDULE  
PART II  
Lands Being Temporarily Acquired**

Land other than land consisting of a house or houses unfit for human habitation and not capable of being rendered fit for human habitation at reasonable expense

Number on map deposited at NTA	Quantity, Description, and situation of land		Owners or Reputed Owners	Lessees or Reputed Lessees	Occupiers
1014(3).2a	Area (Ha): Area (m2): Description: County: Address:	0.00571 57.1 Access Road Dublin Plot at Royal Canal, Spencer Dock, Dublin 1	Córas Iompair Éireann, Heuston Station, Saint John's Road West, Dublin 8, D08 E2CV  Waterways Ireland, 2 Sligo Road, Enniskillen, Co. Fermanagh, BT747JY	Dublin City Council, Civic Offices, Wood Quay, Dublin 8, D08 RF3F	Eircom Limited, Eir Network Management Centre, 2022 Bianconi Avenue, Citywest Business Campus, Dublin 24, D24HX03  Electricity Supply Board, Two Gateway, East Wall Road, Dublin 3, D03 A995  Spencer Dock Development Company Ltd., c/o David M Hughes & Luke Charleton, Ernst & Young, Block 1 Harcourt Centre, Harcourt Street, Dublin 2 D02YA40

**SCHEDULE  
PART II  
Lands Being Temporarily Acquired**

Land other than land consisting of a house or houses unfit for human habitation and not capable of being rendered fit for human habitation at reasonable expense

Number on map deposited at NTA	Quantity, Description, and situation of land		Owners or Reputed Owners	Lessees or Reputed Lessees	Occupiers
1014(3).2a (cont'd)	Area (Ha): Area (m2): Description: County: Address:	0.00571 57.1 Access Road Dublin Plot at Royal Canal, Spencer Dock, Dublin 1			Spencer Dock Development Company Ltd., c/o Michael McAteer & Paul McCann Grant Thornton, 13-18 City Quay, Dublin 2 D02 ED70
1014(4).2z	Area (Ha): Area (m2): Description: County: Address:	0.00335 33.5 Airspace Dublin Plot at Royal Canal, Spencer Dock, Dublin 1 Temporary acquisition of airspace from a level of 2m below Ordnance Datum Malin Head and above. Shown as hatched area on deposit map.	Córas Iompair Éireann, Heuston Station, Saint John's Road West, Dublin 8, D08 E2CV  Waterways Ireland, 2 Sligo Road, Enniskillen, Co. Fermanagh, BT747JY	Dublin City Council, Civic Offices, Wood Quay, Dublin 8, D08 RF3F	Eircom Limited, Eir Network Management Centre, 2022 Bianconi Avenue, Citywest Business Campus, Dublin 24, D24HX03  Electricity Supply Board, Two Gateway, East Wall Road, Dublin 3, D03 A995

**SCHEDULE  
PART II  
Lands Being Temporarily Acquired**

Land other than land consisting of a house or houses unfit for human habitation and not capable of being rendered fit for human habitation at reasonable expense

Number on map deposited at NTA	Quantity, Description, and situation of land		Owners or Reputed Owners	Lessees or Reputed Lessees	Occupiers
1014(4).2z (cont'd)	Area (Ha): Area (m2): Description: County: Address:	0.00335 33.5 Airspace Dublin Plot at Royal Canal, Spencer Dock, Dublin 1 Temporary acquisition of airspace from a level of 2m below Ordnance Datum Malin Head and above. Shown as hatched area on deposit map.			Spencer Dock Development Company Ltd., c/o David M Hughes & Luke Charleton, Ernst & Young, Block 1 Harcourt Centre, Harcourt Street, Dublin 2 D02YA40  Spencer Dock Development Company Ltd., c/o Michael McAteer & Paul McCann Grant Thornton, 13-18 City Quay, Dublin 2 D02 ED70
1015(1).2c	Area (Ha): Area (m2): Description: County: Address:	0.04703 470.3 Commercial Dublin The Convention Centre Dublin, Spencer Dock, Dublin 1, D01T1W6	Córas Iompair Éireann, Heuston Station, Saint John's Road West, Dublin 8, D08 E2CV	Córas Iompair Éireann, Heuston Station, Saint John's Road West, Dublin 8, D08 E2CV	Spencer Dock Convention Centre Dublin DAC, c/o The Convention Centre Dublin, Spencer Dock, Dublin 1, D01T1W6

**SCHEDULE  
PART II  
Lands Being Temporarily Acquired**

Land other than land consisting of a house or houses unfit for human habitation and not capable of being rendered fit for human habitation at reasonable expense

Number on map deposited at NTA	Quantity, Description, and situation of land		Owners or Reputed Owners	Lessees or Reputed Lessees	Occupiers
1015(1).2c (cont'd)	Area (Ha): Area (m2): Description: County: Address:	0.04703 470.3 Commercial Dublin The Convention Centre Dublin, Spencer Dock, Dublin 1, D01T1W6	Martin Estates Company Ltd., Rosemount House, 21-23 Sydenham Road, Belfast, Co. Down, BT39HA	Dublin City Council, Civic Offices, Wood Quay, Dublin 8, D08 RF3F  Office of Public Works, Head Office, Jonathan Swift Street, Trim, Co. Meath, C15 NX36	Spencer Dock Development Company Ltd., c/o David M Hughes & Luke Charleton, Ernst & Young, Block 1 Harcourt Centre, Harcourt Street, Dublin 2 D02YA40  Spencer Dock Development Company Ltd., c/o Michael McAteer & Paul McCann Grant Thornton, 13-18 City Quay, Dublin 2 D02 ED70  Spencer Dock Management Ltd, Fitzwilliam Court, Leeson Close, Dublin 2, D02YW24



**SCHEDULE  
PART II  
Lands Being Temporarily Acquired**

Land other than land consisting of a house or houses unfit for human habitation and not capable of being rendered fit for human habitation at reasonable expense

Number on map deposited at NTA	Quantity, Description, and situation of land		Owners or Reputed Owners	Lessees or Reputed Lessees	Occupiers
1016(2).2z (cont'd)	Area (Ha): Area (m2): Description: County: Address:	0.02309 230.9 Airspace Dublin Drawbridge & Campshire Spencer Dock, North Wall Quay, Dublin 1 Temporary acquisition of airspace from a level of 2m below Ordnance Datum Malin Head and above. Shown as hatched area on deposit map.	Minister for Public Expenditure and Reform, c/o State Property Unit, Government Buildings, Upper Merrion Street, Dublin 2 D02 R583  Minister for the Environment, Climate and Communications, 29-31 Adelaide Road, Dublin 2, D02X285		
1021(3).2a	Area (Ha): Area (m2): Description: County: Address:	0.06254 625.4 Access Road Dublin LUAS Track and Roadway at Spencer Dock, Dublin 1	Córas Iompair Éireann, Heuston Station, Saint John's Road West, Dublin 8, D08 E2CV	None	Davy Target Investments Ltd, Davy Real Estate, 49 Dawson Street, Dublin 2, D02PY05

**SCHEDULE  
PART II  
Lands Being Temporarily Acquired**

Land other than land consisting of a house or houses unfit for human habitation and not capable of being rendered fit for human habitation at reasonable expense

Number on map deposited at NTA	Quantity, Description, and situation of land		Owners or Reputed Owners	Lessees or Reputed Lessees	Occupiers
1021(3).2a (cont'd)	Area (Ha): Area (m2): Description: County: Address:	0.06254 625.4 Access Road Dublin LUAS Track and Roadway at Spencer Dock, Dublin 1			Dublin City Council, Civic Offices, Wood Quay, Dublin 8, D08 RF3F  National Roads Authority operating as Transport Infrastructure Ireland, Parkgate Business Centre, Parkgate Street, Northside, Dublin 8, D08DK10  Spencer Dock Management Ltd, Fitzwilliam Court, Leeson Close, Dublin 2, D02YW24



**SCHEDULE  
PART II  
Lands Being Temporarily Acquired**

Land other than land consisting of a house or houses unfit for human habitation and not capable of being rendered fit for human habitation at reasonable expense

Number on map deposited at NTA	Quantity, Description, and situation of land		Owners or Reputed Owners	Lessees or Reputed Lessees	Occupiers
1021(3).2a (cont'd)	Area (Ha): Area (m2): Description: County: Address:	0.06254 625.4 Access Road Dublin LUAS Track and Roadway at Spencer Dock, Dublin 1			Transdev Ireland, Riverside One, Sir John Rogersons Quay, Dublin 2, D02X576
1024(2).2f	Area (Ha): Area (m2): Description: County: Address:	0.03030 303.0 Recreational Dublin Pavement along Sir John Rogerson's Quay, Dublin 2	Dublin City Council, Civic Offices, Wood Quay, Dublin 8, D08 RF3F  Mr. Francis David Freeman, Knollycroft, 71 Coliemore Road, Dalkey, Co. Dublin, A96 Y029	None	Owner(s)  Eircom Limited, Eir Network Management Centre, 2022 Bianconi Avenue, Citywest Business Campus, Dublin 24, D24HX03

**SCHEDULE  
PART II  
Lands Being Temporarily Acquired**

Land other than land consisting of a house or houses unfit for human habitation and not capable of being rendered fit for human habitation at reasonable expense

Number on map deposited at NTA	Quantity, Description, and situation of land		Owners or Reputed Owners	Lessees or Reputed Lessees	Occupiers
1024(2).2f (cont'd)	Area (Ha): Area (m2): Description: County: Address:	0.03030 303.0 Recreational Dublin Pavement along Sir John Rogerson's Quay, Dublin 2			Electricity Supply Board, Two Gateway, East Wall Road, Dublin 3, D03 A995  Ervia, Colvill House, 24-26 Talbot Street, Dublin 1, D01NP86
1025(3).2a	Area (Ha): Area (m2): Description: County: Address:	0.01826 182.6 Access Road Dublin Green space and roadway at Britain Quay, Dublin 2	JP Morgan SE, J.P. Morgan, 200 Capital Dock, 79 Sir John Rogerson's Quay, Dublin 2, D02RK57	None	Dublin City Council, Civic Offices, Wood Quay, Dublin 8, D08 RF3F

**SCHEDULE  
PART II  
Lands Being Temporarily Acquired**

Land other than land consisting of a house or houses unfit for human habitation and not capable of being rendered fit for human habitation at reasonable expense

Number on map deposited at NTA	Quantity, Description, and situation of land		Owners or Reputed Owners	Lessees or Reputed Lessees	Occupiers
1025(3).2a (cont'd)	Area (Ha): Area (m2): Description: County: Address:	0.01826 182.6 Access Road Dublin Green space and roadway at Britain Quay, Dublin 2	KW Real Estate Plc, 1st Floor, 33 Sir John Rogerson's Quay, Dublin 2, D02XK09  Northern Trust Fiduciary Services (Ireland) Ltd, Northern Trust, Georges Court, 54-62 Townsend Street, Dublin 2, D02 R156		Office of Public Works, Head Office, Jonathan Swift Street, Trim, Co. Meath, C15 NX36
1026(2).2f	Area (Ha): Area (m2): Description: County: Address:	0.11599 1159.9 Recreational Dublin Pavement along Sir John Rogerson's Quay & Britain Quay, Dublin 2	Dublin City Council, Civic Offices, Wood Quay, Dublin 8, D08 RF3F	None	Office of Public Works, Head Office, Jonathan Swift Street, Trim, Co. Meath, C15 NX36

**SCHEDULE  
PART II  
Lands Being Temporarily Acquired**

Land other than land consisting of a house or houses unfit for human habitation and not capable of being rendered fit for human habitation at reasonable expense

Number on map deposited at NTA	Quantity, Description, and situation of land		Owners or Reputed Owners	Lessees or Reputed Lessees	Occupiers
1026(2).2f (cont'd)	Area (Ha): Area (m2): Description: County: Address:	0.11599 1159.9 Recreational Dublin Pavement along Sir John Rogerson's Quay & Britain Quay, Dublin 2	JP Morgan SE, J.P. Morgan, 200 Capital Dock, 79 Sir John Rogerson's Quay, Dublin 2, D02RK57  KW Real Estate Plc, 1st Floor, 33 Sir John Rogerson's Quay, Dublin 2, D02XK09  Mr. Francis David Freeman, Knollycroft, 71 Coliemore Road, Dalkey, Co. Dublin, A96 Y029		

**SCHEDULE  
PART II  
Lands Being Temporarily Acquired**

Land other than land consisting of a house or houses unfit for human habitation and not capable of being rendered fit for human habitation at reasonable expense

Number on map deposited at NTA	Quantity, Description, and situation of land		Owners or Reputed Owners	Lessees or Reputed Lessees	Occupiers
1026(2).2f (cont'd)	Area (Ha): Area (m2): Description: County: Address:	0.11599 1159.9 Recreational Dublin Pavement along Sir John Rogerson's Quay & Britain Quay, Dublin 2	Northern Trust Fiduciary Services (Ireland) Ltd, Northern Trust, Georges Court, 54-62 Townsend Street, Dublin 2, D02 R156		
1031(01).2g	Area (Ha): Area (m2): Description: County: Address:	0.16230 1623.0 Riverbed Dublin Portion of river bed at Dodder River/River Liffey junction	Dublin City Council, Civic Offices, Wood Quay, Dublin 8, D08 RF3F  Dublin Port Company, Port Centre, Alexandra Road, North Dock, Dublin 1 D01H4C6	None	Owner(s)  Minister for Housing, Local Government and Heritage, Department Of Housing Planning And Local Government, Custom House Memorial Road, Dublin 1 D01W6X0

**SCHEDULE  
PART II  
Lands Being Temporarily Acquired**

Land other than land consisting of a house or houses unfit for human habitation and not capable of being rendered fit for human habitation at reasonable expense

Number on map deposited at NTA	Quantity, Description, and situation of land		Owners or Reputed Owners	Lessees or Reputed Lessees	Occupiers
1031(01).2g (cont'd)	Area (Ha): Area (m2): Description: County: Address:	0.16230 1623.0 Riverbed Dublin Portion of river bed at Dodder River/River Liffey junction	Minister for Public Expenditure and Reform, c/o State Property Unit, Government Buildings, Upper Merrion Street, Dublin 2 D02 R583  Minister for the Environment, Climate and Communications, 29-31 Adelaide Road, Dublin 2, D02X285		Office of Public Works, Head Office, Jonathan Swift Street, Trim, Co. Meath, C15 NX36
1031(03).2z	Area (Ha): Area (m2): Description: County: Address:	0.05869 586.9 Airspace Dublin Portion of airspace at Dodder River/River Liffey junction Temporary acquisition of airspace from a level of 2m below Ordnance Datum Malin Head and above. Shown as hatched area on deposit map.	Dublin City Council, Civic Offices, Wood Quay, Dublin 8, D08 RF3F	None	Owner(s)

**SCHEDULE  
PART II  
Lands Being Temporarily Acquired**

Land other than land consisting of a house or houses unfit for human habitation and not capable of being rendered fit for human habitation at reasonable expense

Number on map deposited at NTA	Quantity, Description, and situation of land		Owners or Reputed Owners	Lessees or Reputed Lessees	Occupiers
1031(03).2z (cont'd)	Area (Ha): Area (m2): Description: County: Address:	0.05869 586.9 Airspace Dublin Portion of airspace at Dodder River/River Liffey junction Temporary acquisition of airspace from a level of 2m below Ordnance Datum Malin Head and above. Shown as hatched area on deposit map.	Dublin Port Company, Port Centre, Alexandra Road, North Dock, Dublin 1 D01H4C6  Minister for Public Expenditure and Reform, c/o State Property Unit, Government Buildings, Upper Merrion Street, Dublin 2 D02 R583  Minister for the Environment, Climate and Communications, 29-31 Adelaide Road, Dublin 2, D02X285		Minister for Housing, Local Government and Heritage, Department Of Housing Planning And Local Government, Custom House Memorial Road, Dublin 1 D01W6X0  Office of Public Works, Head Office, Jonathan Swift Street, Trim, Co. Meath, C15 NX36

**SCHEDULE  
PART II  
Lands Being Temporarily Acquired**

Land other than land consisting of a house or houses unfit for human habitation and not capable of being rendered fit for human habitation at reasonable expense

Number on map deposited at NTA	Quantity, Description, and situation of land		Owners or Reputed Owners	Lessees or Reputed Lessees	Occupiers
1031(06).2z	Area (Ha): Area (m2): Description: County: Address:	0.04997 499.7 Airspace Dublin Portion of airspace at Dodder River/River Liffey junction Temporary acquisition of airspace from a level of 2m below Ordnance Datum Malin Head and above. Shown as hatched area on deposit map.	Dublin City Council, Civic Offices, Wood Quay, Dublin 8, D08 RF3F  Dublin Port Company, Port Centre, Alexandra Road, North Dock, Dublin 1 D01H4C6  Minister for Public Expenditure and Reform, c/o State Property Unit, Government Buildings, Upper Merrion Street, Dublin 2 D02 R583	None	Owner(s)  Minister for Housing, Local Government and Heritage, Department Of Housing Planning And Local Government, Custom House Memorial Road, Dublin 1 D01W6X0  Office of Public Works, Head Office, Jonathan Swift Street, Trim, Co. Meath, C15 NX36



**SCHEDULE  
PART II  
Lands Being Temporarily Acquired**

Land other than land consisting of a house or houses unfit for human habitation and not capable of being rendered fit for human habitation at reasonable expense

Number on map deposited at NTA	Quantity, Description, and situation of land		Owners or Reputed Owners	Lessees or Reputed Lessees	Occupiers
1031(06).2z (cont'd)	Area (Ha): Area (m2): Description: County: Address:	0.04997 499.7 Airspace Dublin Portion of airspace at Dodder River/River Liffey junction Temporary acquisition of airspace from a level of 2m below Ordnance Datum Malin Head and above. Shown as hatched area on deposit map.	Minister for the Environment, Climate and Communications, 29-31 Adelaide Road, Dublin 2, D02X285		
1031(09).2z	Area (Ha): Area (m2): Description: County: Address:	0.04475 447.5 Airspace Dublin Portion of airspace at Dodder River/River Liffey junction Temporary acquisition of airspace from a level of 2m below Ordnance Datum Malin Head and above. Shown as hatched area on deposit map.	Dublin City Council, Civic Offices, Wood Quay, Dublin 8, D08 RF3F  Dublin Port Company, Port Centre, Alexandra Road, North Dock, Dublin 1 D01H4C6	None	Owner(s)  Minister for Housing, Local Government and Heritage, Department Of Housing Planning And Local Government, Custom House Memorial Road, Dublin 1 D01W6X0

**SCHEDULE  
PART II  
Lands Being Temporarily Acquired**

Land other than land consisting of a house or houses unfit for human habitation and not capable of being rendered fit for human habitation at reasonable expense

Number on map deposited at NTA	Quantity, Description, and situation of land		Owners or Reputed Owners	Lessees or Reputed Lessees	Occupiers
1031(09).2z (cont'd)	Area (Ha): Area (m2): Description: County: Address:	0.04475 447.5 Airspace Dublin Portion of airspace at Dodder River/River Liffey junction Temporary acquisition of airspace from a level of 2m below Ordnance Datum Malin Head and above. Shown as hatched area on deposit map.	Minister for Public Expenditure and Reform, c/o State Property Unit, Government Buildings, Upper Merrion Street, Dublin 2 D02 R583  Minister for the Environment, Climate and Communications, 29-31 Adelaide Road, Dublin 2, D02X285		Office of Public Works, Head Office, Jonathan Swift Street, Trim, Co. Meath, C15 NX36
1031(10).2g	Area (Ha): Area (m2): Description: County: Address:	0.11804 1180.4 Riverbed Dublin Portion of river bed at Dodder River/River Liffey junction	Dublin City Council, Civic Offices, Wood Quay, Dublin 8, D08 RF3F	None	Owner(s)

**SCHEDULE  
PART II  
Lands Being Temporarily Acquired**


Land other than land consisting of a house or houses unfit for human habitation and not capable of being rendered fit for human habitation at reasonable expense

Number on map deposited at NTA	Quantity, Description, and situation of land		Owners or Reputed Owners	Lessees or Reputed Lessees	Occupiers
1031(10).2g (cont'd)	Area (Ha): Area (m2): Description: County: Address:	0.11804 1180.4 Riverbed Dublin Portion of river bed at Dodder River/River Liffey junction	Dublin Port Company, Port Centre, Alexandra Road, North Dock, Dublin 1 D01H4C6  Minister for Public Expenditure and Reform, c/o State Property Unit, Government Buildings, Upper Merrion Street, Dublin 2 D02 R583  Minister for the Environment, Climate and Communications, 29-31 Adelaide Road, Dublin 2, D02X285		Minister for Housing, Local Government and Heritage, Department Of Housing Planning And Local Government, Custom House Memorial Road, Dublin 1 D01W6X0  Office of Public Works, Head Office, Jonathan Swift Street, Trim, Co. Meath, C15 NX36

**SCHEDULE  
PART II  
Lands Being Temporarily Acquired**

Land other than land consisting of a house or houses unfit for human habitation and not capable of being rendered fit for human habitation at reasonable expense

Number on map deposited at NTA	Quantity, Description, and situation of land		Owners or Reputed Owners	Lessees or Reputed Lessees	Occupiers
1034(3).2f	Area (Ha): Area (m2): Description: County: Address:	0.00738 73.8 Recreational Dublin Car Park at Strand Street and Strasburg Terrace, Irishtown, Dublin 4	Dublin City Council, Civic Offices, Wood Quay, Dublin 8, D08 RF3F  Pembroke Estates Management Limited, c/o Finnegan Menton Limited, 17 Merrion Row, Dublin 2, D02 EP94	None	Owner(s)          Eircom Limited, Eir Network Management Centre, 2022 Bianconi Avenue, Citywest Business Campus, Dublin 24, D24HX03  Electricity Supply Board, Two Gateway, East Wall Road, Dublin 3, D03 A995

The background of the page is a solid purple color. It is decorated with several large, overlapping circular and semi-circular shapes in shades of blue and green. Some of these shapes contain smaller white circles or arcs, creating a layered, organic pattern. The text is positioned in the upper-left quadrant of the page.

**SCHEDULE PART III  
(SECTION A)**  
Description of  
public rights of way  
to be extinguished



**SCHEDULE**  
**PART III (SECTION A)**

**Description of public rights of way to be extinguished**






**SCHEDULE**  
**PART III (SECTION A)**

Description of public rights of way to be extinguished

<b>Reference</b>	<b>Description</b>
	NONE SUCH



The background is a vibrant purple color. It is decorated with several overlapping circular and semi-circular shapes in shades of blue and green. Some of these shapes contain white circles or arcs, creating a layered, geometric pattern. The text is positioned on the left side of the page, centered vertically.

**SCHEDULE PART III  
(SECTION B)**  
Description of public  
rights of way to be  
restricted or otherwise  
interfered with



**SCHEDULE**  
**PART III (SECTION B)**

**Description of public rights of way to be restricted or otherwise interfered with**




**SCHEDULE**  
**PART III (SECTION B)**

Description of public rights of way to be restricted or otherwise interfered with

<b>Reference</b>	<b>Description</b>
	NONE SUCH





The background is a solid purple color. It is decorated with several large, overlapping circular and arc-shaped elements in shades of blue and green. Some of these shapes contain smaller white circles or have white outlines. The overall style is modern and graphic.

**SCHEDULE PART IV  
(SECTION A)**  
Description of private  
rights of way to  
be acquired



**SCHEDULE**  
**PART IV (SECTION A)**

**Description of private rights to be acquired**



**SCHEDULE**  
**PART IV (SECTION A)**

Description of private rights to be acquired

Reference	Description	Owners or Reputed Owners of the Right to be Acquired
CA	All private rights within the area shaded orange and labelled 'CA' on the deposit map reference 0016-DM-0004 associated with plot reference 1027(1).1f as described in Part I of the Schedule.	The Trustees of St. Patrick's Rowing Club, York Road, Ringsend, Dublin 4
CB	All private rights within the area shaded orange and labelled 'CB' on the deposit map reference 0016-DM-0009 associated with plot reference 1020(1).1a as described in Part I of the Schedule.	Davy Target Investments Ltd, Davy Real Estate, 49 Dawson Street, Dublin 2, D02PY05
CC	All private rights within the area shaded orange and labelled 'CC' on the deposit map reference 0016-DM-0009 associated with plot reference 1021(2).1a as described in Part I of the Schedule.	Davy Target Investments Ltd, Davy Real Estate, 49 Dawson Street, Dublin 2, D02PY05
CD	All private rights within the area shaded orange and labelled 'CD' on the deposit map reference 0016-DM-0009 associated with plot reference 1019(1).1f as described in Part I of the Schedule.	Davy Target Investments Ltd, Davy Real Estate, 49 Dawson Street, Dublin 2, D02PY05

**SCHEDULE**  
**PART IV (SECTION A)**

Description of private rights to be acquired

Reference	Description	Owners or Reputed Owners of the Right to be Acquired
CE	All private rights within the area shaded orange and labelled 'CE' on the deposit map reference 0016-DM-0008 associated with plot reference 1022(1).1f as described in Part I of the Schedule.	Ervia, Colvill House, 24-26 Talbot Street, Dublin 1, D01NP86



**SCHEDULE PART IV  
(SECTION B)**

Description of private  
rights of way to be restricted  
or otherwise interfered with





**SCHEDULE**  
**PART IV (SECTION B)**

**Description of private rights to be restricted or otherwise interfered with**



**SCHEDULE**  
**PART IV (SECTION B)**

Description of private rights to be restricted or otherwise interfered with

<b>Reference</b>	<b>Description</b>	<b>Owners or Reputed Owners of the Right to be Restricted or Otherwise Interfered With</b>
	NONE SUCH	





**SCHEDULE PART IV  
(SECTION C)**

Description of private rights  
to be temporarily restricted  
or otherwise interfered with



**SCHEDULE**  
**PART IV (SECTION C)**

**Description of private rights to be temporarily restricted or otherwise interfered with**





**SCHEDULE**  
**PART IV (SECTION C)**

Description of private rights to be temporarily restricted or otherwise interfered with

Reference	Description	Owners or Reputed Owners of the Right to be Temporarily Restricted or Otherwise Interfered With
EA	All private rights within the area shaded blue and labelled 'EA' on the deposit map reference 0016-DM-0009 associated with plot reference 1009(2).2f as described in Part II of the Schedule.	Eircom Limited, Eir Network Management Centre, 2022 Bianconi Avenue, Citywest Business Campus, Dublin 24, D24HX03  Electricity Supply Board, Two Gateway, East Wall Road, Dublin 3, D03 A995
EB	All private rights within the area shaded blue and labelled 'EB' on the deposit map reference 0016-DM-0009 associated with plot reference 1014(3).2a as described in Part II of the Schedule.	Eircom Limited, Eir Network Management Centre, 2022 Bianconi Avenue, Citywest Business Campus, Dublin 24, D24HX03  Electricity Supply Board, Two Gateway, East Wall Road, Dublin 3, D03 A995

**SCHEDULE**  
**PART IV (SECTION C)**

Description of private rights to be temporarily restricted or otherwise interfered with

Reference	Description	Owners or Reputed Owners of the Right to be Temporarily Restricted or Otherwise Interfered With
EC	All private rights within the area shaded blue and labelled 'EC' on the deposit map reference 0016-DM-0009 associated with plot reference 1015(1).2c as described in Part II of the Schedule.	<p>Spencer Dock Development Company Ltd., c/o David M Hughes &amp; Luke Charleton, Ernst &amp; Young, Block 1 Harcourt Centre, Harcourt Street, Dublin 2 D02YA40</p> <p>Spencer Dock Development Company Ltd., c/o Michael McAteer &amp; Paul McCann Grant Thornton, 13-18 City Quay, Dublin 2 D02 ED70</p>
ED	All private rights within the area shaded blue and labelled 'ED' on the deposit map reference 0016-DM-0009 associated with plot reference 1021(3).2a as described in Part II of the Schedule.	Davy Target Investments Ltd, Davy Real Estate, 49 Dawson Street, Dublin 2, D02PY05

The background is a solid purple color. It is decorated with several large, overlapping circular and arc-shaped elements in shades of blue and green. Some of these shapes have smaller white circles inside them, creating a layered, organic pattern. The text '2. Official Seal' is centered in the upper-left quadrant of the page.

## 2. Official Seal









**Údarás Náisiúnta Iompair**  
National Transport Authority

**National Transport Authority**  
Dún Scéine  
Harcourt Lane  
Dublin 2  
D02 WT20



**Project Ireland 2040**  
*Building Ireland's Future*