

Ringsend to City Centre Core Bus Corridor Scheme

July 2023

Location Maps



CONTENTS

Site Location Map and Site Location Plan

General Arrangements



BUSCONNECTS DUBLIN CORE BUS CORRIDORS INFRASTRUCTURE WORKS

RINGSEND TO CITY CENTRE CORE BUS CORRIDOR SCHEME

DRAWING SERIES NUMBER(S)	DRAWING SERIES DESCRIPTION
BCIDD-ROT-SPW_IX-0016_XX_00-DR-CR-0001	RINGSEND TO CITY CENTRE CORE BUS CORRIDOR SCHEME. SITE LOCATION PLAN. COVER SHEET
BCIDD-ROT-SPW_KP-0016_XX_00-DR-CR-0001	RINGSEND TO CITY CENTRE CORE BUS CORRIDOR SCHEME. SITE LOCATION MAP
BCIDD-ROT-SPW_ZZ-0016_XX_00-DR-CR-0001 to 0002	RINGSEND TO CITY CENTRE CORE BUS CORRIDOR SCHEME. SITE LOCATION PLAN

SITE LOCATION PLAN

C:\Users\jacob\OneDrive\Desktop\GIS\BCIDD-ROT-SPW_IX-0016_XX_00-DR-CR-0006.dwg

Disclaimer
 a. © National Transport Authority (NTA) 2022. This drawing is confidential and the copyright in it is owned by NTA. This drawing must not be either loaned, copied or otherwise reproduced in whole or in part or used for any purpose without the prior permission of NTA.
 b. This drawing is to be used for the design element identified in the title box. Other information shown is to be considered indicative only. The drawing is to be read in conjunction with all other relevant design drawings.
 c. O.S. data used for plans are printed under © Ordnance Survey Ireland Government of Ireland. All rights reserved. Licence Number 2022/OSI_NMA_180 National Transport Authority. All elevations are in metres and relate to OSi Geoid Model (OSGM15) Mean Head. All Co-ordinates are in Irish Transverse Mercator Grid (ITM) as defined by OSI active local GPS station.
 d. Information concerning the position of apparatus shown on this drawing is based on drawings supplied by the utility owners and/or the utility works contractor, whilst every care has been taken in the preparation of this drawing, positions should be taken as approximate and are intended for general guidance only and no representation is made by the NTA as to the accuracy, completeness, sufficiency or otherwise of this drawing and the position of the apparatus. The information contained herein does not purport to be comprehensive or final as the apparatus is subject to being altered and/or superceded. Recipients should not rely on this information. Any liabilities are hereby expressly disclaimed.
 e. The information contained herein has been provided by the NTA but does not purport to be comprehensive or final. Recipients should not rely on the information. Neither the NTA nor any of its directors, officers, employees, agents, stakeholders or advisers make any representation or warranty as to, or accept any liability or responsibility in relation to, the adequacy, accuracy, reasonableness or completeness of the information provided as part of this document or any matter on which the information is based (including but not limited to loss or damage arising as a result of reliance by recipients on the information or any part of it). Any liabilities are hereby expressly disclaimed.

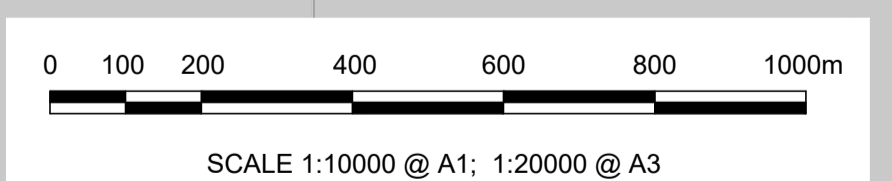
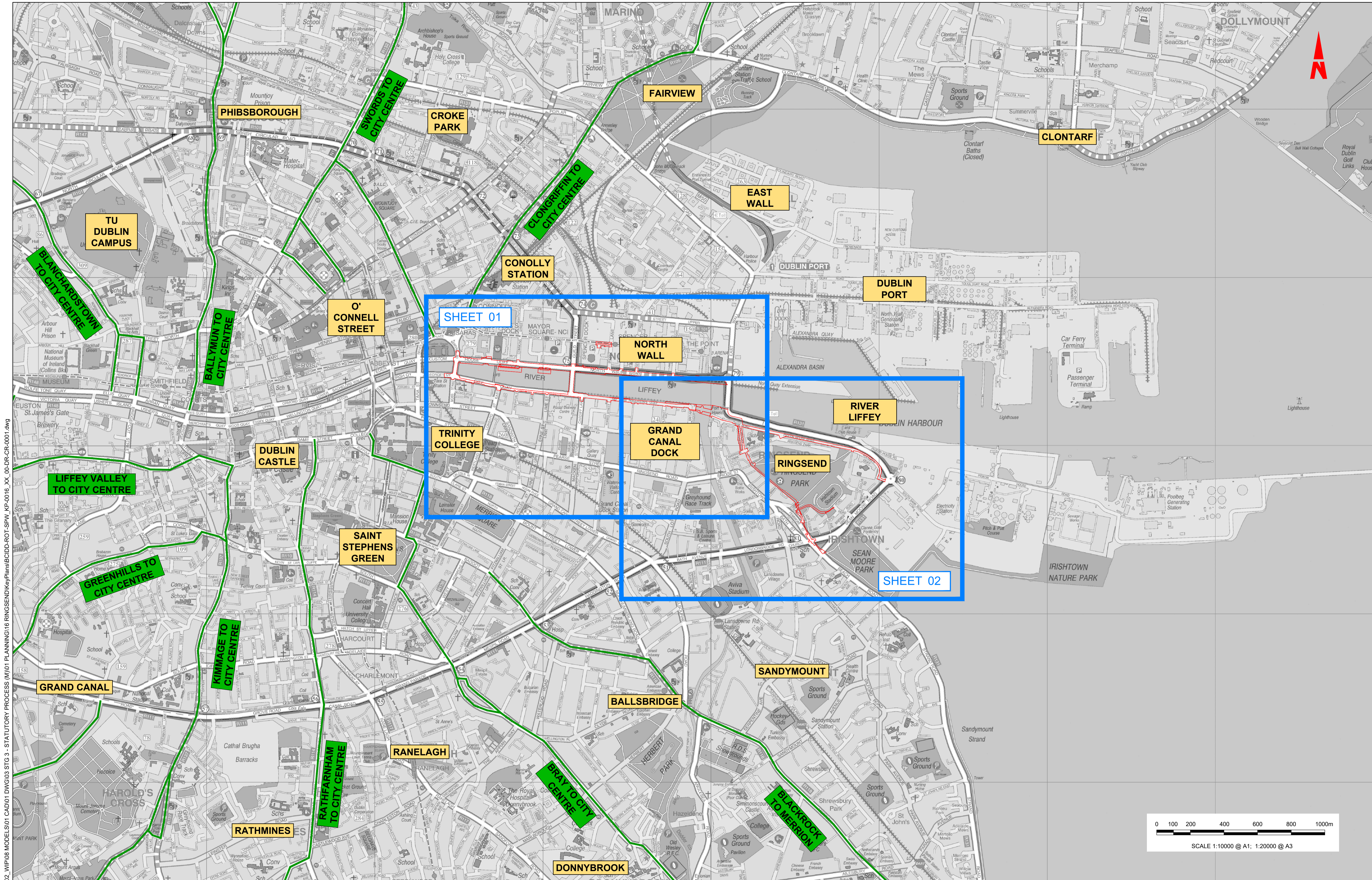


Rev	Date	Drn	Chk'd	App'd	Description
M01	MAR 2023	CG	EOC	SMG	ISSUE FOR PHASE 4: PLANNING

Client NTA Údarás Náisiúnta Iompair National Transport Authority		Engineering Designer IROD TYPESA ROUGHAN & O'DONOVAN		
Date MAR 2023	Scale NTS @ A1 NTS @ A3	Drawn CG	Checked EOC	Approved SMG
Programme Code BCIDD	Originator Code ROT	QMS Code		

Programme Title BUSCONNECTS DUBLIN CORE BUS CORRIDORS INFRASTRUCTURE WORKS				
Drawing Title RINGSEND TO CITY CENTRE CORE BUS CORRIDOR SCHEME SITE LOCATION PLAN COVER SHEET				
Drawing File Name BCIDD-ROT-SPW_IX-0016_XX_00-DR-CR-0006	Sheet Number 06 of 01	Status A	Rev M01	

DO NOT SCALE USE FIGURED DIMENSIONS ONLY



W:\000000\191171-02_WIP08 MODELS\01 CAD\01 PLANNING\16 RINGSEND\KeyPlans\BCIDD-ROT-SPW_KP-0016_XX_00-DR-CR-0001.dwg
 W:\000000\191171-02_WIP08 MODELS\01 CAD\01 PLANNING\16 RINGSEND\KeyPlans\BCIDD-ROT-SPW_KP-0016_XX_00-DR-CR-0001.dwg

Disclaimer
 a. © National Transport Authority (NTA) 2022. This drawing is confidential and the copyright in it is owned by NTA. This drawing must not be either loaned, copied or otherwise reproduced in whole or in part or used for any purpose without the prior permission of NTA.
 b. This drawing is to be used for the design element identified in the title block. Other information shown is to be considered indicative only. The drawing is to be read in conjunction with all other relevant design drawings.
 c. O.S. data used for plans are printed under © Ordnance Survey Ireland Government of Ireland. All rights reserved. Licence Number 2022/OSI_NMA_180 National Transport Authority. All elevations are in metres and relate to OSi Geoid Model (OSGM15) Mean Head. All Co-ordinates are in Irish

Transverse Mercator Grid (ITM) as defined by OSI active local GPS station.
 d. Information concerning the position of apparatus shown on this drawing is based on information supplied by the utility owners and/or the utility works contractor, whilst every care has been taken in the preparation of this drawing, positions should be taken as approximate and not to be relied upon for general guidance only and no representation is made by the NTA as to the accuracy, completeness, sufficiency or otherwise of this drawing and the position of the apparatus. The information contained herein does not purport to be comprehensive or final as the apparatus is subject to being altered and/or superseded. Recipients should not rely on this information. Any liabilities are hereby expressly disclaimed.

e. The information contained herein has been provided by the NTA but does not purport to be comprehensive or final. Recipients should not rely on the information. Neither the NTA nor any of its directors, officers, employees, agents, stakeholders or advisers make any representation or warranty as to, or accept any liability or responsibility in relation to, the adequacy, accuracy, reasonableness or completeness of the information provided as part of this document or any matter on which the information is based (including but not limited to loss or damage arising as a result of reliance by recipients on the information or any part of it). Any liabilities are hereby expressly disclaimed.



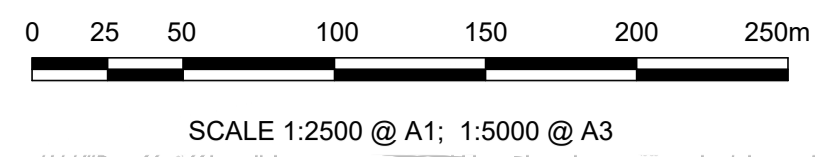
Rev	Date	Drn	Chk'd	App'd	Description
M01	MAR 2023	CG	EOC	SMG	ISSUE FOR PHASE 4: PLANNING

Date	Scale	Drawn	Checked	Approved
MAR 2023	1:10,000 @ A1 1:20,000 @ A3	CG	EOC	SMG
Programme Code	Originator Code	QMS Code		
BCIDD	ROT			

Programme Title BUSCONNECTS DUBLIN CORE BUS CORRIDORS INFRASTRUCTURE WORKS			
Drawing Title RINGSEND TO CITY CENTRE CORE BUS CORRIDOR SCHEME SITE LOCATION MAP			
Drawing File Name BCIDD-ROT-SPW_KP-0016_XX_00-DR-CR-0001	Sheet Number 01 of 01	Status A	Rev M01

DO NOT SCALE USE FIGURED DIMENSIONS ONLY

LEGEND:
 SITE EXTENTS



W:\000000\17117-02_WIP\08 MODELS\01 CAD\01 DWG\03 STG 3 - STATUTORY PROCESS (M)\01 PLANNING\16 RINGSEND\BCIDD-ROT-SPW_ZZ-0016_XX_00-DR-CR-0001.dwg



Disclaimer
 a. © National Transport Authority (NTA) 2022. This drawing is confidential and the copyright in it is owned by NTA. This drawing must not be either loaned, copied or otherwise reproduced in whole or in part or used for any purpose without the prior permission of NTA.
 b. This drawing is to be used for the design element identified in the titlebox. Other information shown is to be considered indicative only. The drawing is to be read in conjunction with all other relevant design drawings.
 c. O.S. data used for plans are printed under © Ordnance Survey Ireland Government of Ireland. All rights reserved. Licence Number 2022/OSI_NMA_180 National Transport Authority. All elevations are in metres and relate to OSI Geoid Model (OSGM15) Mean Head. All Co-ordinates are in Irish

Transverse Mercator Grid (ITM) as defined by OSI active local GPS station.
 d. Information concerning the position of apparatus shown on this drawing is based on drawings supplied by the utility owners and/or the utility works contractor, whilst every care has been taken in the preparation of this drawing, positions should be taken as approximate and are intended for general guidance only and no representation is made by the NTA as to the accuracy, completeness, sufficiency or otherwise of this drawing and the position of the apparatus. The information contained herein does not purport to be comprehensive or final as the apparatus is subject to being altered and/or superseded. Recipients should not rely on this information. Any liabilities are hereby expressly disclaimed.

The information contained herein has been provided by the NTA but does not purport to be comprehensive or final. Recipients should not rely on the information. Neither the NTA nor any of its directors, officers, employees, agents, stakeholders or advisers make any representation or warranty as to, or accept any liability or responsibility in relation to, the adequacy, accuracy, reasonableness or completeness of the information provided as part of this document or any matter on which the information is based (including but not limited to loss or damage arising as a result of reliance by recipients on the information or any part of it). Any liabilities are hereby expressly disclaimed.



Rev	Date	Drn	Chk'd	App'd	Description
M01	MAR 2023	CG	EOC	SMG	ISSUE FOR PHASE 4: PLANNING

 Údarás Náisiúnta Iompair National Transport Authority		Engineering Designer 		
Date	Scale	Drawn	Checked	Approved
MAR 2023	1:2,500 @ A1 1:5,000 @ A3	CG	EOC	SMG
Programme Code	Originator Code	QMS Code		
BCIDD	ROT			

Programme Title BUSCONNECTS DUBLIN CORE BUS CORRIDORS INFRASTRUCTURE WORKS			
Drawing Title RINGSEND TO CITY CENTRE CORE BUS CORRIDOR SCHEME SITE LOCATION PLAN			
Drawing File Name	Sheet Number	Status	Rev
BCIDD-ROT-SPW_ZZ-0016_XX_00-DR-CR-0001	01 of 02	A	M01

DO NOT SCALE USE FIGURED DIMENSIONS ONLY



BUSCONNECTS DUBLIN CORE BUS CORRIDORS INFRASTRUCTURE WORKS

RINGSEND TO CITY CENTRE CORE BUS CORRIDOR SCHEME

GENERAL ARRANGEMENT

DRAWING SERIES NUMBER(S)

BCIDD-ROT-GEO_IX-0016_XX_00-DR-CR-0001
 BCIDD-ROT-GEN_KP-0016_XX_00-DR-CR-0001
 BCIDD-ROT-GEO_GA-0016_XX_00-DR-CR-0001 to 0012

DRAWING SERIES DESCRIPTION

RINGSEND TO CITY CENTRE CORE BUS CORRIDOR SCHEME. GENERAL ARRANGEMENT DRAWINGS. COVER SHEET
 RINGSEND TO CITY CENTRE CORE BUS CORRIDOR SCHEME. GENERAL ARRANGEMENT. KEY PLAN
 RINGSEND TO CITY CENTRE CORE BUS CORRIDOR SCHEME. GENERAL ARRANGEMENT DRAWINGS.

\\rodubp1\U201919\17\117-02_WIP\08 MODELS\01 CAD\01 DWG\03 STG 3 - STATUTORY PROCESS (M)\01 PLANNING\16 RINGSEND\Cover_Sheets\BCIDD-ROT-GEO_IX-0016_XX_00-DR-CR-0001.dwg

Disclaimer
 a. © National Transport Authority (NTA) 2022. This drawing is confidential and the copyright in it is owned by NTA. This drawing must not be either loaned, copied or otherwise reproduced in whole or in part or used for any purpose without the prior permission of NTA.
 b. This drawing is to be used for the design element identified in the title block. Other information shown is to be considered indicative only. The drawing is to be read in conjunction with all other relevant design drawings.
 c. O.S. data used for plans are printed under © Ordnance Survey Ireland Government of Ireland. All rights reserved. Licence Number 2022/O.S._NMA_180 National Transport Authority. All elevations are in metres and relate to OSi Geoid Model (OSGM15) Mean Head. All Co-ordinates are in Irish

Transverse Mercator Grid (ITM) as defined by OSI active local GPS station.
 d. Information concerning the position of apparatus shown on this drawing is based on drawings supplied by the utility owners and/or the utility works contractor, whilst every care has been taken in the preparation of this drawing, positions should be taken as approximate and are intended for general guidance only and no representation is made by the NTA as to the accuracy, completeness, sufficiency or otherwise of this drawing and the position of the apparatus. The information contained herein does not purport to be comprehensive or final as the apparatus is subject to being altered and/or superceded. Recipients should not rely on this information. Any liabilities are hereby expressly disclaimed.

e. The information contained herein has been provided by the NTA but does not purport to be comprehensive or final. Recipients should not rely on the information. Neither the NTA nor any of its directors, officers, employees, agents, stakeholders or advisers make any representation or warranty as to, or accept any liability or responsibility in relation to, the adequacy, accuracy, reasonableness or completeness of the information provided as part of this document or any matter on which the information is based (including but not limited to loss or damage arising as a result of reliance by recipients on the information or any part of it). Any liabilities are hereby expressly disclaimed.

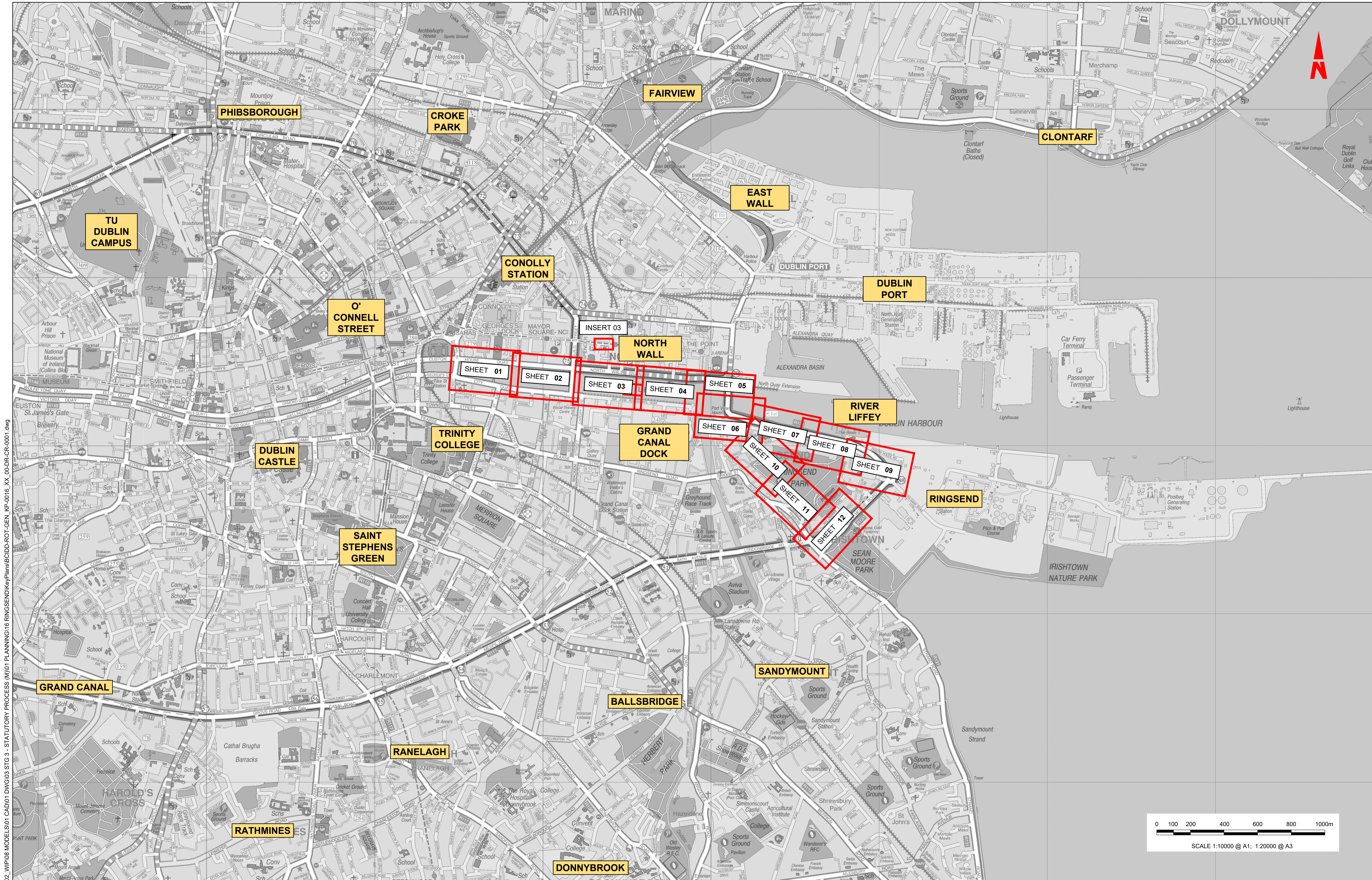


Rev	Date	Drn	Chk'd	App'd	Description
M01	MAR 2023	DS	EOC	SMG	ISSUE FOR PHASE 4: PLANNING

Client NTA Údarás Náisiúnta Iompair National Transport Authority		Engineering Designer ROD TYP SA ROUGHAN & O'DONOVAN		
Date MAR 2023	Scale NTS @ A1 NTS @ A3	Drawn DS	Checked EOC	Approved SMG
Programme Code BCIDD	Originator Code ROT	QMS Code		

Programme Title BUSCONNECTS DUBLIN CORE BUS CORRIDORS INFRASTRUCTURE WORKS			
Drawing Title RINGSEND TO CITY CENTRE CORE BUS CORRIDOR SCHEME GENERAL ARRANGEMENT PLAN COVER SHEET			
Drawing File Name BCIDD-ROT-GEO_IX-0016_XX_00-DR-CR-0001	Sheet Number 01 of 01	Status A	Rev M01

DO NOT SCALE USE FIGURED DIMENSIONS ONLY



W:\000000\19117117-02_WIP\08 MODELS\01 CAD\01 PLANNING\16 RINGSEND\KeyPlans\BCIDD-ROT-GEN_KP-0016_XX_00-DR-CR-0001.dwg
 W:\000000\19117117-02_WIP\08 MODELS\01 CAD\01 PLANNING\16 RINGSEND\KeyPlans\BCIDD-ROT-GEN_KP-0016_XX_00-DR-CR-0001.dwg

Disclaimer
 a. © National Transport Authority (NTA) 2022. This drawing is confidential and the copyright in it is owned by NTA. This drawing must not be either loaned, copied or otherwise reproduced in whole or in part or used for any purpose without the prior permission of NTA.
 b. This drawing is to be used for the design element identified in the title block. Other information shown is to be considered indicative only. The drawing is to be read in conjunction with all other relevant design drawings.
 c. O.S. data used for plans are printed under © Ordnance Survey Ireland Government of Ireland. All rights reserved. Licence Number 2022/O.SI_NMA_180 National Transport Authority. All elevations are in metres and relate to O.Si Geoid Model (OSGM15) Mean Head. All Co-ordinates are in Irish

Transverse Mercator Grid (ITM) as defined by OSI active local GPS station.
 d. Information concerning the position of apparatus shown on this drawing is based on the information supplied by the utility owners and/or the utility works contractor, whilst every care has been taken in the preparation of this drawing, positions should be taken as approximate and are provided for general guidance only and no representation is made by the NTA as to the accuracy, completeness, sufficiency or otherwise of this drawing and any reliance on the information or any part of it is hereby expressly disclaimed.

The information contained herein has been provided by the NTA but does not purport to be comprehensive or final. Recipients should not rely on the information. Neither the NTA nor any of its directors, officers, employees, agents, stakeholders or advisers make any representation or warranty as to, or accept any liability or responsibility in relation to, the adequacy, accuracy, reasonableness or completeness of the information provided as part of this document or any matter on which the information is based (including but not limited to loss or damage arising as a result of reliance on the information or any part of it). Any liabilities are hereby expressly disclaimed.

Building Ireland's Future

Rev	Date	Drn	Chk'd	App'd	Description
M01	MAR 2023	CG	EOC	SMG	ISSUED FOR PHASE 4: PLANNING

Client

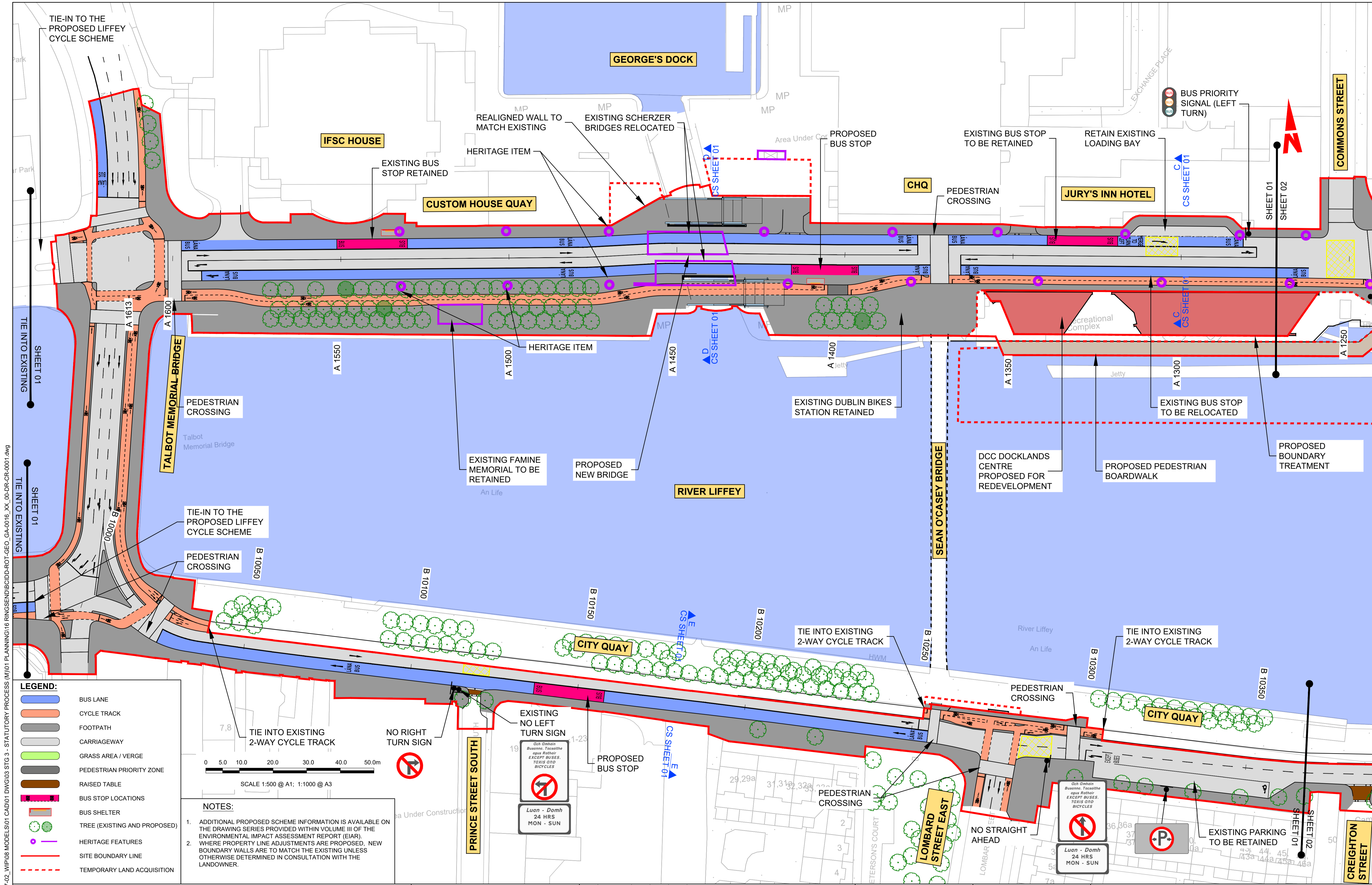
Údarás Náisiúnta Iompair
 National Transport Authority

Engineering Designer

Date: MAR 2023
 Programme Code: BCIDD
 Scale: 1:10,000 @ A1
 1:20,000 @ A3
 Originator Code: ROT
 Drawn: CG
 Checked: EOC
 Approved: SMG
 QMS Code:

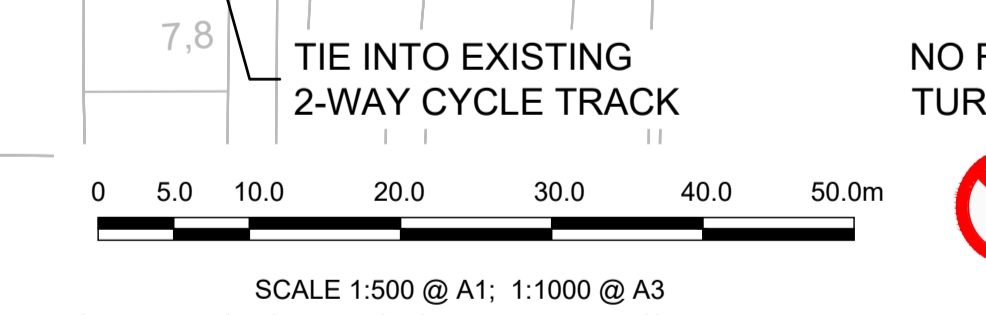
Programme Title			
BUSCONNECTS DUBLIN			
CORE BUS CORRIDORS INFRASTRUCTURE WORKS			
Drawing Title			
RINGSEND TO CITY CENTRE SCHEME CORE BUS CORRIDOR SCHEME			
GENERAL ARRANGEMENT			
KEYPLAN 1:500 DRAWINGS			
Drawing File Name		Sheet Number	Status
BCIDD-ROT-GEN_KP-0016_XX_00-DR-CR-0001		01 of 01	A
Rev		M01	

DO NOT SCALE USE FIGURED DIMENSIONS ONLY



LEGEND:

- BUS LANE
- CYCLE TRACK
- FOOTPATH
- CARRIAGEWAY
- GRASS AREA / VERGE
- PEDESTRIAN PRIORITY ZONE
- RAISED TABLE
- BUS STOP LOCATIONS
- BUS SHELTER
- TREE (EXISTING AND PROPOSED)
- HERITAGE FEATURES
- SITE BOUNDARY LINE
- TEMPORARY LAND ACQUISITION



Disclaimer:

a. © National Transport Authority (NTA) 2022. This drawing is confidential and the copyright in it is owned by NTA. This drawing must not be either loaned, copied or otherwise reproduced in whole or in part or used for any purpose without the prior permission of NTA.

b. This drawing is to be used for the design element identified in the titleblock. Other information shown is to be considered indicative only. The drawing is to be read in conjunction with all other relevant design drawings.

c. O.S. data used for plans are printed under © Ordnance Survey Ireland Government of Ireland. All rights reserved. Licence Number 2022/OSI_NMA_180 National Transport Authority. All elevations are in metres and relate to OSi Geoid Model (OSGM15) Mean Head. All Co-ordinates are in Irish Transverse Mercator Grid (ITM) as defined by OSi active local GPS station.

d. Information concerning the position of apparatus shown on this drawing is based on drawings supplied by the utility owners and/or the utility works contractor, whilst every care has been taken in the preparation of this drawing, positions should be taken as approximate and are intended for general guidance only and no representation is made by the NTA as to the accuracy, completeness, sufficiency or otherwise of this information. The information is subject to being altered and/or superseded. Recipients should not rely on this information. Any liabilities are hereby expressly disclaimed.

e. The information contained herein has been provided by the NTA but does not purport to be comprehensive or final. Recipients should not rely on the information. Neither the NTA nor any of its directors, officers, employees, agents, stakeholders or advisers make any representation or warranty as to, or accept any liability or responsibility in relation to, the adequacy, accuracy, reasonableness or completeness of the information provided as part of this document or any matter on which the information is based (including but not limited to loss or damage arising as a result of reliance by recipients on the information or any part of it). Any liabilities are hereby expressly disclaimed.

Rev	Date	Drn	Chk'd	App'd	Description
M01	MAR 2023	CG	EOC	SMG	ISSUE FOR PHASE 4: PLANNING

Client: NTA (Udarás Náisiúnta Iompair National Transport Authority)

Engineering Designer: IROD (TYPSA)

Date: MAR 2023

Scale: 1:500 @ A1, 1:1000 @ A3

Drawn: CG

Checked: EOC

Approved: SMG

Programme Code: BCIDD

Originator Code: ROT

QMS Code:

Programme Title: BUSCONNECTS DUBLIN CORE BUS CORRIDORS INFRASTRUCTURE WORKS

Drawing Title: RINGSEND TO CITY CENTRE CORE BUS CORRIDOR SCHEME GENERAL ARRANGEMENT

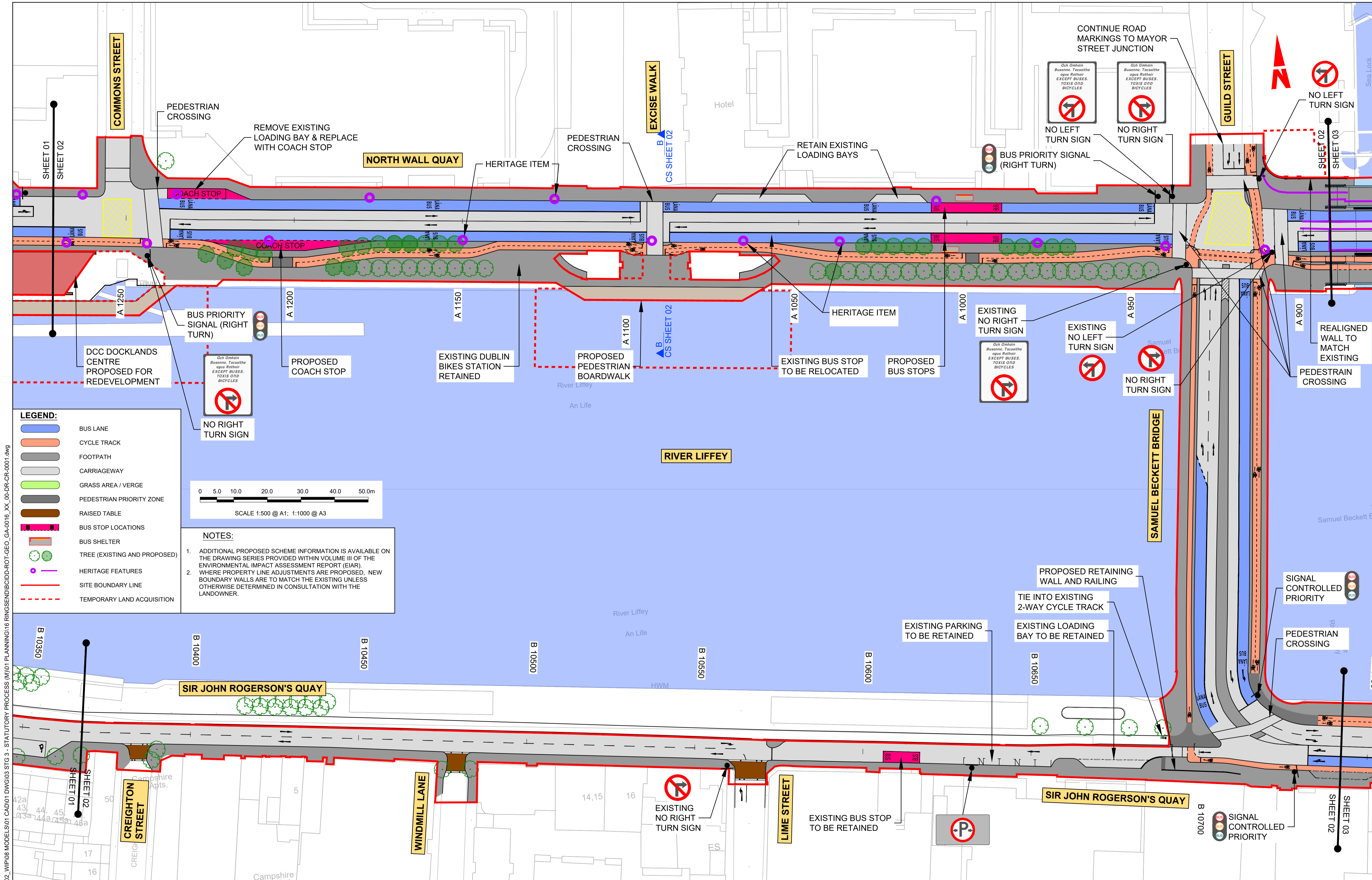
Drawing File Name: BCIDD-ROT-GEO_GA-0016_XX_00-DR-CR-0001

Sheet Number: 01 of 12

Status: A

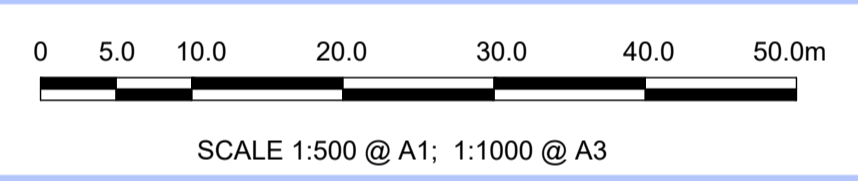
Rev: M01

DO NOT SCALE USE FIGURED DIMENSIONS ONLY



LEGEND:

- BUS LANE
- CYCLE TRACK
- FOOTPATH
- CARRIAGEWAY
- GRASS AREA / VERGE
- PEDESTRIAN PRIORITY ZONE
- RAISED TABLE
- BUS STOP LOCATIONS
- BUS SHELTER
- TREE (EXISTING AND PROPOSED)
- HERITAGE FEATURES
- SITE BOUNDARY LINE
- TEMPORARY LAND ACQUISITION



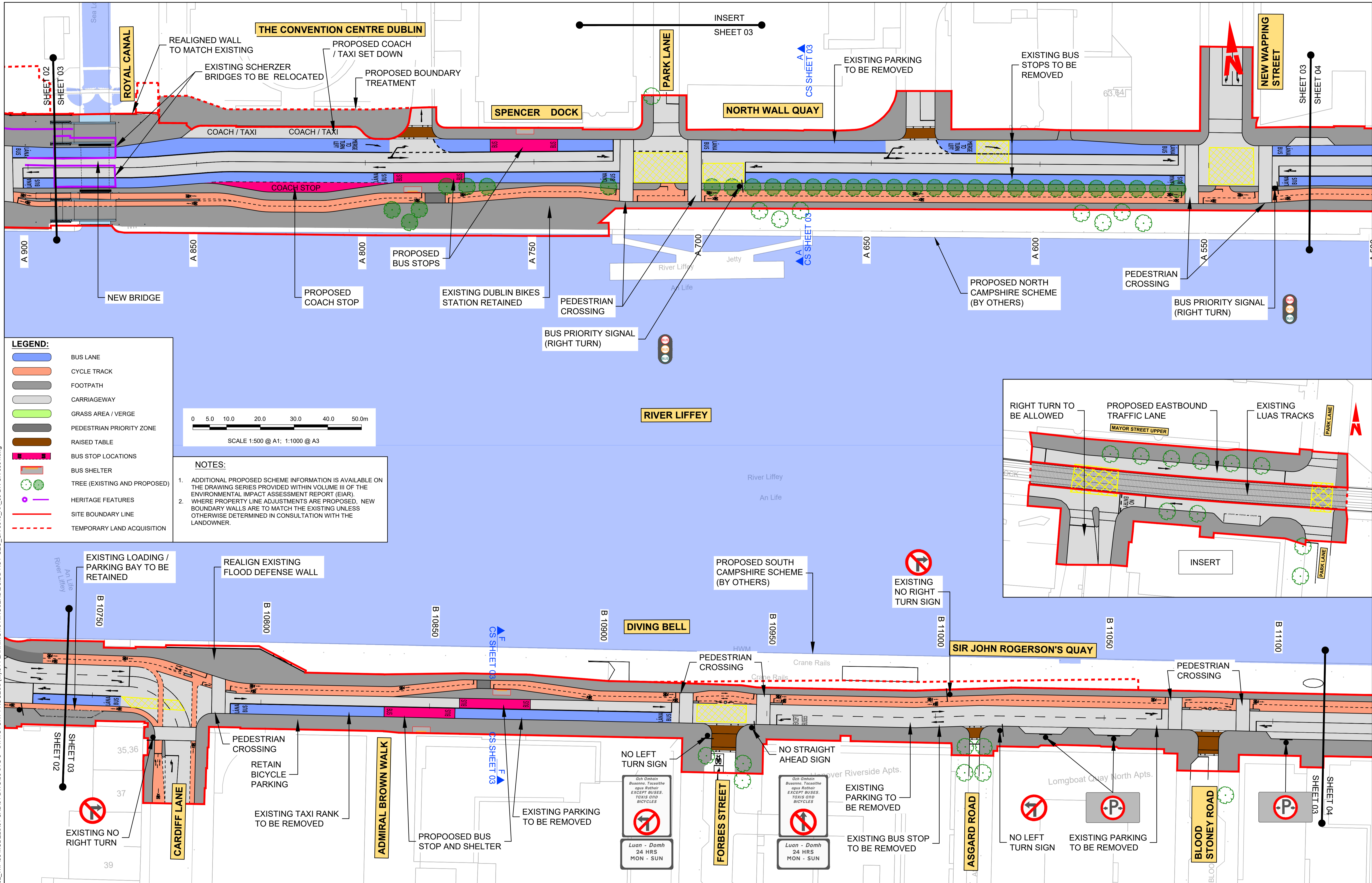
NOTES:

- ADDITIONAL PROPOSED SCHEME INFORMATION IS AVAILABLE ON THE DRAWING SERIES PROVIDED WITHIN VOLUME III OF THE ENVIRONMENTAL IMPACT ASSESSMENT REPORT (EIAR).
- WHERE PROPERTY LINE ADJUSTMENTS ARE PROPOSED, NEW BOUNDARY WALLS ARE TO MATCH THE EXISTING UNLESS OTHERWISE DETERMINED IN CONSULTATION WITH THE LANDOWNER.

W:\projects\171717-02_STATUTORY PROCESS (M)\01 PLANNING\16 RINGSEND\BCIDD-ROT-GEO_GA-0016_XX_00-DR-CR-0001.dwg
 W:\projects\171717-02_STATUTORY PROCESS (M)\01 PLANNING\16 RINGSEND\BCIDD-ROT-GEO_GA-0016_XX_00-DR-CR-0001.dwg
 W:\projects\171717-02_STATUTORY PROCESS (M)\01 PLANNING\16 RINGSEND\BCIDD-ROT-GEO_GA-0016_XX_00-DR-CR-0001.dwg

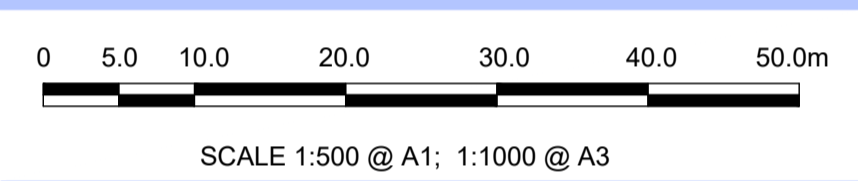
<p>Disclaimer:</p> <p>a. © National Transport Authority (NTA) 2022. This drawing is confidential and the copyright in it is owned by NTA. This drawing must not be either loaned, copied or otherwise reproduced in whole or in part or used for any purpose without the prior permission of NTA.</p> <p>b. This drawing is to be used for the design element identified in the titleblock. Other information shown is to be considered indicative only. The drawing is to be read in conjunction with all other relevant design drawings.</p> <p>c. O.S. data used for plans are printed under © Ordnance Survey Ireland Government of Ireland. All rights reserved. Licence Number 2022/OSI_NMA_180 National Transport Authority. All elevations are in metres and relate to OSI Geoid Model (OSGM15) Mean Head. All Co-ordinates are in Irish Transverse Mercator Grid (ITM) as defined by OSI active local GPS station.</p> <p>d. Information concerning the position of apparatus shown on this drawing is based on drawings supplied by the utility owners and/or the utility works contractor, whilst every care has been taken in the preparation of this drawing, positions should be taken as approximate and are intended for general guidance only and no representation is made by the NTA as to the accuracy, completeness, sufficiency or otherwise of this information. The information contained herein does not purport to be comprehensive or final as the apparatus is subject to being altered and/or superceded. Recipients should not rely on this information. Any liabilities are hereby expressly disclaimed.</p>				<table border="1" style="width: 100%; border-collapse: collapse; font-size: 8px;"> <thead> <tr> <th>Rev</th> <th>Date</th> <th>Drn</th> <th>Chk'd</th> <th>App'd</th> <th>Description</th> </tr> </thead> <tbody> <tr> <td>M01</td> <td>MAR 2023</td> <td>CG</td> <td>EOC</td> <td>SMG</td> <td>ISSUE FOR PHASE 4: PLANNING</td> </tr> </tbody> </table>			Rev	Date	Drn	Chk'd	App'd	Description	M01	MAR 2023	CG	EOC	SMG	ISSUE FOR PHASE 4: PLANNING	<p>Client</p>		<p>Engineering Designer</p>			<p>Programme Title</p> <p style="text-align: center;">BUSCONNECTS DUBLIN</p> <p style="text-align: center;">CORE BUS CORRIDORS INFRASTRUCTURE WORKS</p>			
Rev	Date	Drn	Chk'd	App'd	Description																						
M01	MAR 2023	CG	EOC	SMG	ISSUE FOR PHASE 4: PLANNING																						
<p>Date: MAR 2023</p> <p>Scale: 1:500 @ A1, 1:1,000 @ A3</p> <p>Programme Code: BCIDD</p> <p>Originator Code: ROT</p> <p>QMS Code:</p>						<p>Drawn: CG</p> <p>Checked: EOC</p> <p>Approved: SMG</p>			<p>Drawing Title</p> <p style="text-align: center;">RINGSEND TO CITY CENTRE CORE BUS CORRIDOR SCHEME</p> <p style="text-align: center;">GENERAL ARRANGEMENT</p>																		
<p>Drawing File Name: BCIDD-ROT-GEO_GA-0016_XX_00-DR-CR-0002</p>						<p>Sheet Number: 02 of 12</p>		<p>Status: A</p>		<p>Rev: M01</p>																	

DO NOT SCALE USE FIGURED DIMENSIONS ONLY



LEGEND:

- BUS LANE
- CYCLE TRACK
- FOOTPATH
- CARRIAGEWAY
- GRASS AREA / VERGE
- PEDESTRIAN PRIORITY ZONE
- RAISED TABLE
- BUS STOP LOCATIONS
- BUS SHELTER
- TREE (EXISTING AND PROPOSED)
- HERITAGE FEATURES
- SITE BOUNDARY LINE
- TEMPORARY LAND ACQUISITION



NOTES:

- ADDITIONAL PROPOSED SCHEME INFORMATION IS AVAILABLE ON THE DRAWING SERIES PROVIDED WITHIN VOLUME III OF THE ENVIRONMENTAL IMPACT ASSESSMENT REPORT (EIA).
- WHERE PROPERTY LINE ADJUSTMENTS ARE PROPOSED, NEW BOUNDARY WALLS ARE TO MATCH THE EXISTING UNLESS OTHERWISE DETERMINED IN CONSULTATION WITH THE LANDOWNER.

Disclaimer:

a. © National Transport Authority (NTA) 2022. This drawing is confidential and the copyright in it is owned by NTA. This drawing must not be either loaned, copied or otherwise reproduced in whole or in part or used for any purpose without the prior permission of NTA.

b. This drawing is to be used for the design element identified in the titleblock. Other information shown is to be considered indicative only. The drawing is to be read in conjunction with all other relevant design drawings.

c. O.S. data used for plans are printed under © Ordnance Survey Ireland Government of Ireland. All rights reserved. Licence Number 2022/OSI_NMA_180 National Transport Authority. All elevations are in metres and relate to OSI Geoid Model (OSGM15) Mean Head. All Co-ordinates are in Irish Transverse Mercator Grid (ITM) as defined by OSI active local GPS station.

d. Information concerning the position of apparatus shown on this drawing is based on drawings supplied by the utility owners and/or the utility works contractor, whilst every care has been taken in the preparation of this drawing, positions should be taken as approximate and are intended for general guidance only and no representation is made by the NTA as to the accuracy, completeness, sufficiency or otherwise of this drawing and the position of the apparatus. The information contained herein does not purport to be comprehensive or final as the apparatus is subject to being altered and/or superceded. Recipients should not rely on this information. Any liabilities are hereby expressly disclaimed.

The information contained herein has been provided by the NTA but does not purport to be comprehensive or final. Recipients should not rely on the information. Neither the NTA nor any of its directors, officers, employees, agents, stakeholders or advisers make any representation or warranty as to, or accept any liability or responsibility in relation to, the adequacy, accuracy, reasonableness or completeness of the information provided as part of this document or any matter on which the information is based (including but not limited to loss or damage arising as a result of reliance by recipients on the information or any part of it). Any liabilities are hereby expressly disclaimed.

Rev	Date	Drn	Chk'd	App'd	Description
M01	MAR 2023	CG	EOC	SMG	ISSUE FOR PHASE 4: PLANNING

Client: **NTA**
Údarás Náisiúnta Iompair
National Transport Authority

Engineering Designer: **CIROD**
TYPSA

Date: MAR 2023
Scale: 1:500 @ A1
1:1,000 @ A3

Drawn: CG
Checked: EOC
Approved: SMG

Programme Code: BCIDD
Originator Code: ROT

QMS Code:

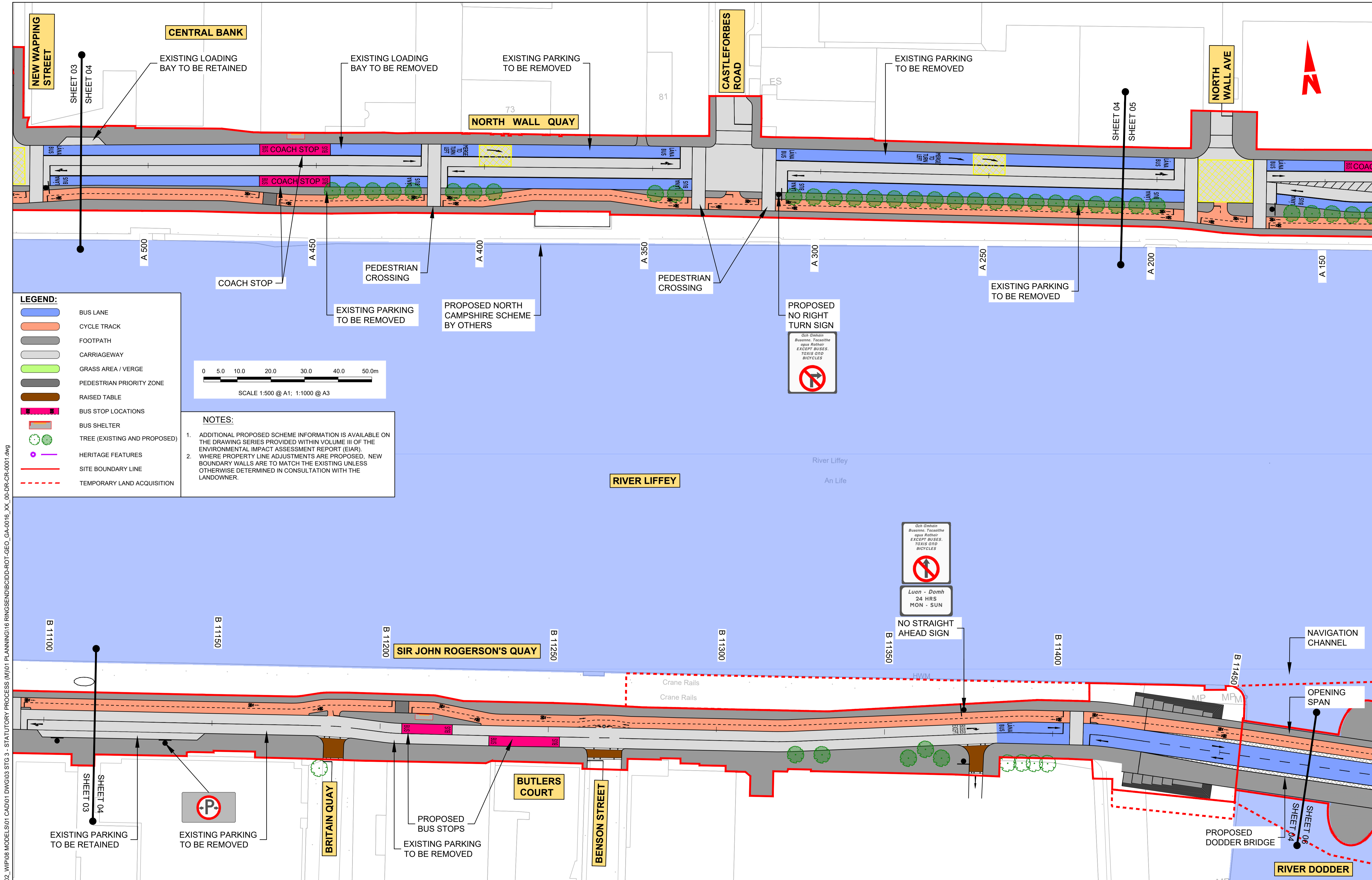
Programme Title: **BUSCONNECTS DUBLIN**
CORE BUS CORRIDORS INFRASTRUCTURE WORKS

Drawing Title: RINGSEND TO CITY CENTRE CORE BUS CORRIDOR SCHEME
GENERAL ARRANGEMENT

Drawing File Name: BCIDD-ROT-GEO_GA-0016_XX_00-DR-CR-0003

Sheet Number: 03 of 12
Status: A
Rev: M01

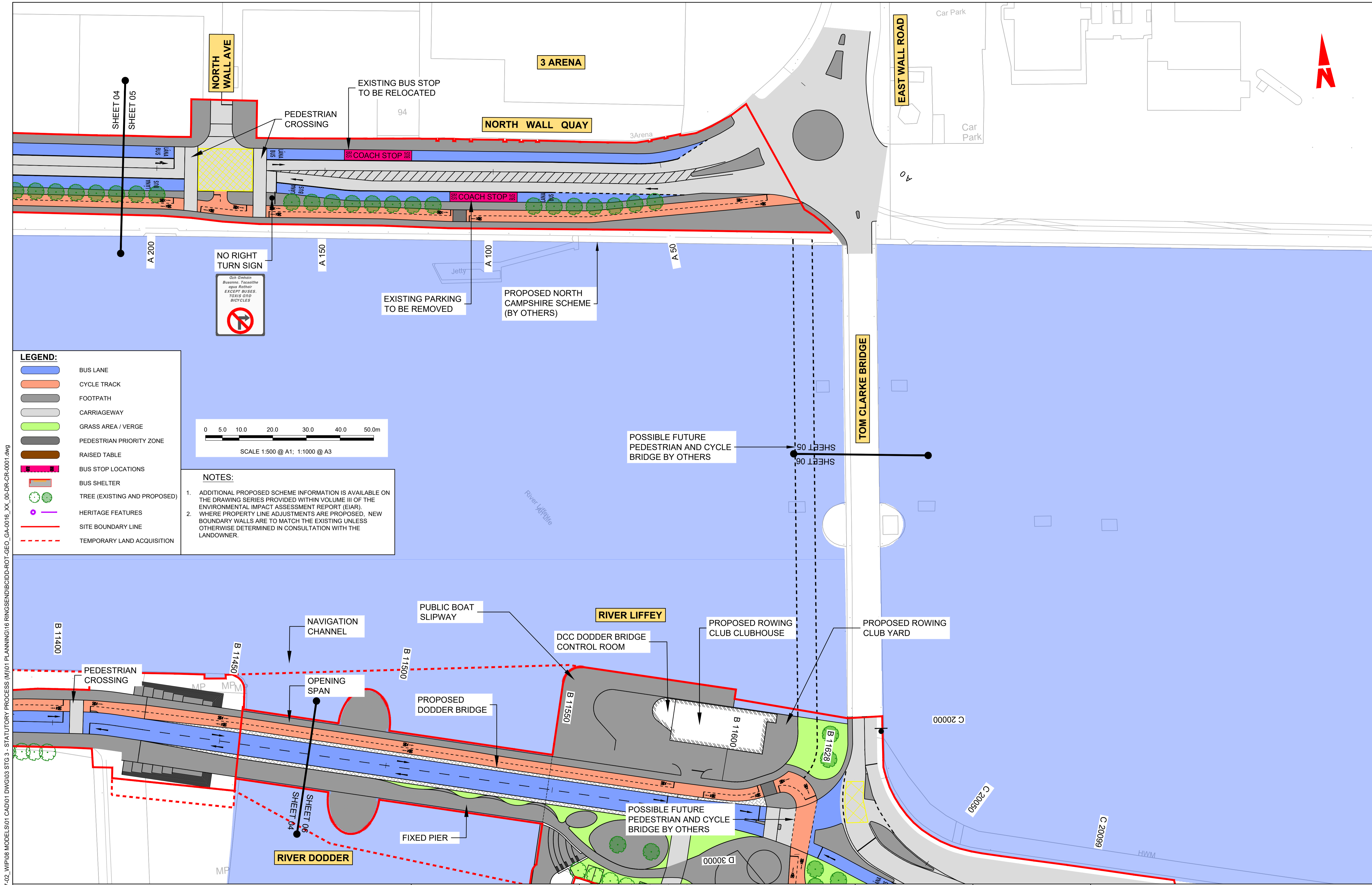
DO NOT SCALE USE FIGURED DIMENSIONS ONLY



W:\000000\191717-02_WIP\08 MODELS\01 CAD\01 DWG\03 STG 3 - STATUTORY PROCESS (M)\01 PLANNING\16 RINGSEND\BCIDD-ROT-GEO_GA-0016_XX_00-DR-CR-0001.dwg

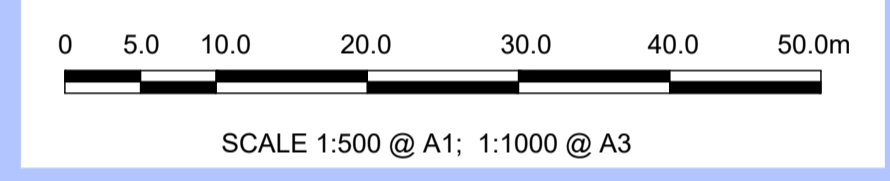
<p>Disclaimer</p> <p>a. © National Transport Authority (NTA) 2022. This drawing is confidential and the copyright in it is owned by NTA. This drawing must not be either loaned, copied or otherwise reproduced in whole or in part or used for any purpose without the prior permission of NTA.</p> <p>b. This drawing is to be used for the design element identified in the titleblock. Other information shown is to be considered indicative only. The drawing is to be read in conjunction with all other relevant design drawings.</p> <p>c. O.S. data used for plans are printed under © Ordnance Survey Ireland Government of Ireland. All rights reserved. Licence Number 2022/OSI_NMA_180 National Transport Authority. All elevations are in metres and relate to OSI Geoid Model (OSGM15) Mean Head. All Co-ordinates are in Irish Transverse Mercator Grid (ITM) as defined by OSI active local GPS station.</p> <p>d. Information concerning the position of apparatus shown on this drawing is based on drawings supplied by the utility owners and/or the utility works contractor, whilst every care has been taken in the preparation of this drawing, positions should be taken as approximate and are intended for general guidance only and no representation is made by the NTA as to the accuracy, completeness, sufficiency or otherwise of this drawing and the position of the apparatus. The information contained herein does not purport to be comprehensive or final as the apparatus is subject to being altered and/or superceded. Recipients should not rely on this information. Any liabilities are hereby expressly disclaimed.</p> <p>e. The information contained herein has been provided by the NTA but does not purport to be comprehensive or final. Recipients should not rely on the information. Neither the NTA nor any of its directors, officers, employees, agents, stakeholders or advisers make any representation or warranty as to, or accept any liability or responsibility in relation to, the adequacy, accuracy, reasonableness or completeness of the information provided as part of this document or any matter on which the information is based (including but not limited to loss or damage arising as a result of reliance by recipients on the information or any part of it). Any liabilities are hereby expressly disclaimed.</p>		<p>Rev M01</p> <p>Date MAR 2023</p> <p>Drm CG</p> <p>Chk'd EOC</p> <p>App'd SMG</p> <p>Description</p> <p>ISSUE FOR PHASE 4: PLANNING</p>		<p>Client</p> <p>NTA</p> <p>Údarás Náisiúnta Iompair</p> <p>National Transport Authority</p>		<p>Engineering Designer</p> <p>CIROD</p> <p>CIROD TYPSA</p>			<p>Programme Title</p> <p>BUSCONNECTS DUBLIN</p> <p>CORE BUS CORRIDORS INFRASTRUCTURE WORKS</p>				
<p>Date</p> <p>MAR 2023</p>		<p>Scale</p> <p>1:500 @ A1</p> <p>1:1,000 @ A3</p>		<p>Drawn</p> <p>CG</p>		<p>Checked</p> <p>EOC</p>		<p>Approved</p> <p>SMG</p>		<p>Drawing Title</p> <p>RINGSEND TO CITY CENTRE CORE BUS CORRIDOR SCHEME</p> <p>GENERAL ARRANGEMENT</p>			
<p>Programme Code</p> <p>BCIDD</p>		<p>Originator Code</p> <p>ROT</p>		<p>QMS Code</p>		<p>Drawing File Name</p> <p>BCIDD-ROT-GEO_GA-0016_XX_00-DR-CR-0004</p>		<p>Sheet Number</p> <p>04 of 12</p>		<p>Status</p> <p>A</p>		<p>Rev</p> <p>M01</p>	

DO NOT SCALE USE FIGURED DIMENSIONS ONLY



LEGEND:

- BUS LANE
- CYCLE TRACK
- FOOTPATH
- CARRIAGEWAY
- GRASS AREA / VERGE
- PEDESTRIAN PRIORITY ZONE
- RAISED TABLE
- BUS STOP LOCATIONS
- BUS SHELTER
- TREE (EXISTING AND PROPOSED)
- HERITAGE FEATURES
- SITE BOUNDARY LINE
- TEMPORARY LAND ACQUISITION



- NOTES:**
- ADDITIONAL PROPOSED SCHEME INFORMATION IS AVAILABLE ON THE DRAWING SERIES PROVIDED WITHIN VOLUME III OF THE ENVIRONMENTAL IMPACT ASSESSMENT REPORT (EIAR).
 - WHERE PROPERTY LINE ADJUSTMENTS ARE PROPOSED, NEW BOUNDARY WALLS ARE TO MATCH THE EXISTING UNLESS OTHERWISE DETERMINED IN CONSULTATION WITH THE LANDOWNER.

\\nodub\p1\2019\1917\1917-02 - STATUTORY PROCESS (M)\01 PLANNING\16 RINGSEND\BCIDD-ROT-GEO_GA-0016_XX_00-DR-CR-0001.dwg

Disclaimer:
 a. © National Transport Authority (NTA) 2022. This drawing is confidential and the copyright in it is owned by NTA. This drawing must not be either loaned, copied or otherwise reproduced in whole or in part or used for any purpose without the prior permission of NTA.
 b. This drawing is to be used for the design element identified in the titlebox. Other information shown is to be considered indicative only. The drawing is to be read in conjunction with all other relevant design drawings.
 c. O.S. data used for plans are printed under © Ordnance Survey Ireland Government of Ireland. All rights reserved. Licence Number 2022/OSI_NMA_180 National Transport Authority. All elevations are in metres and relate to OSI Geoid Model (OSGM15) Mean Head. All Co-ordinates are in Irish

Transverse Mercator Grid (ITM) as defined by OSI active local GPS station.
 Information concerning the position of apparatus shown on this drawing is based on drawings supplied by the utility owners and/or the utility works contractor, whilst every care has been taken in the preparation of this drawing, positions should be taken as approximate and are intended for general guidance only and no representation is made by the NTA as to the accuracy, completeness, sufficiency or otherwise of this drawing and the position of the apparatus. The information contained herein does not purport to be comprehensive or final as the apparatus is subject to being altered and/or superceded. Recipients should not rely on this information. Any liabilities are hereby expressly disclaimed.

The information contained herein has been provided by the NTA but does not purport to be comprehensive or final. Recipients should not rely on the information. Neither the NTA nor any of its directors, officers, employees, agents, stakeholders or advisers make any representation or warranty as to, or accept any liability or responsibility in relation to, the adequacy, accuracy, reasonableness or completeness of the information provided as part of this document or any matter on which the information is based (including but not limited to loss or damage arising as a result of reliance by recipients on the information or any part of it). Any liabilities are hereby expressly disclaimed.



Rev	Date	Drm	Chk'd	App'd	Description
M01	MAR 2023	CG	EOC	SMG	ISSUE FOR PHASE 4: PLANNING

Client
NTA
 Údarás Náisiúnta Iompair
 National Transport Authority

Engineering Designer
FIROD
 TYPSA

Programme Title
BUSCONNECTS DUBLIN
CORE BUS CORRIDORS INFRASTRUCTURE WORKS

Drawing Title
 RINGSEND TO CITY CENTRE CORE BUS CORRIDOR SCHEME
 GENERAL ARRANGEMENT

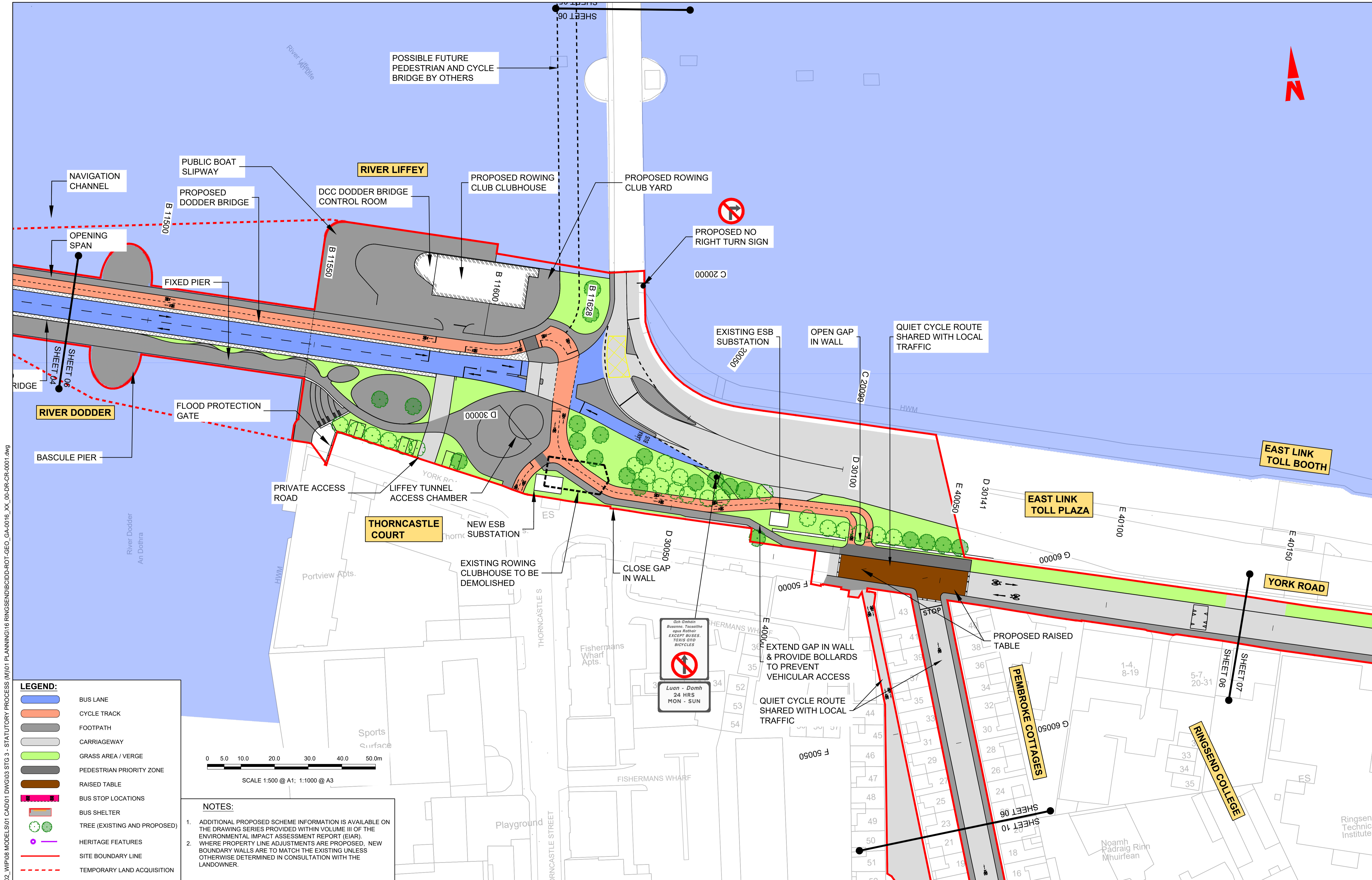
Drawing File Name
 BCIDD-ROT-GEO_GA-0016_XX_00-DR-CR-0005

Sheet Number
 05 of 12

Status
 A

Rev
 M01

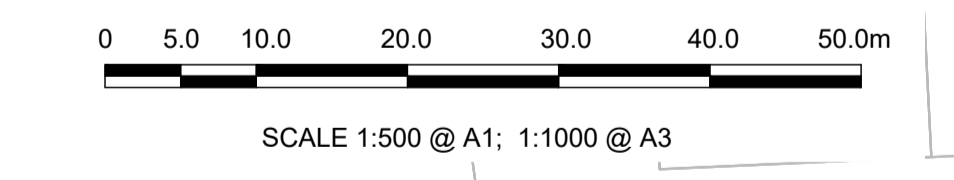
DO NOT SCALE USE FIGURED DIMENSIONS ONLY



W:\000000\1917171717-02_WIP\08 MODELS\01 CAD\01 PLANNING\16 RINGSEND\BCIDD-ROT-GEO_GA-0016_XX_00-DR-CR-0001.dwg
 00-DR-CR-0001.dwg

LEGEND:

- BUS LANE
- CYCLE TRACK
- FOOTPATH
- CARRIAGEWAY
- GRASS AREA / VERGE
- PEDESTRIAN PRIORITY ZONE
- RAISED TABLE
- BUS STOP LOCATIONS
- BUS SHELTER
- TREE (EXISTING AND PROPOSED)
- HERITAGE FEATURES
- SITE BOUNDARY LINE
- TEMPORARY LAND ACQUISITION



- NOTES:**
1. ADDITIONAL PROPOSED SCHEME INFORMATION IS AVAILABLE ON THE DRAWING SERIES PROVIDED WITHIN VOLUME III OF THE ENVIRONMENTAL IMPACT ASSESSMENT REPORT (EIAR).
 2. WHERE PROPERTY LINE ADJUSTMENTS ARE PROPOSED, NEW BOUNDARY WALLS ARE TO MATCH THE EXISTING UNLESS OTHERWISE DETERMINED IN CONSULTATION WITH THE LANDOWNER.

Disclaimer:
 a. © National Transport Authority (NTA) 2022. This drawing is confidential and the copyright in it is owned by NTA. This drawing must not be either loaned, copied or otherwise reproduced in whole or in part or used for any purpose without the prior permission of NTA.
 b. This drawing is to be used for the design element identified in the titleblock. Other information shown is to be considered indicative only. The drawing is to be read in conjunction with all other relevant design drawings.
 c. O.S. data used for plans are printed under © Ordnance Survey Ireland Government of Ireland. All rights reserved. Licence Number 2022/OSI_NMA_180 National Transport Authority. All elevations are in metres and relate to OSI Geoid Model (OSGM15) Mean Head. All Co-ordinates are in Irish Transverse Mercator Grid (ITM) as defined by OSI active local GPS station.
 d. Information concerning the position of apparatus shown on this drawing is based on drawings supplied by the utility owners and/or the utility works contractor, whilst every care has been taken in the preparation of this drawing, positions should be taken as approximate and are intended for general guidance only and no representation is made by the NTA as to the accuracy, completeness, sufficiency or otherwise of this information. The information is subject to being altered and/or superseded. Recipients should not rely on this information. Any liabilities are hereby expressly disclaimed.

The information contained herein has been provided by the NTA but does not purport to be comprehensive or final. Recipients should not rely on the information. Neither the NTA nor any of its directors, officers, employees, agents, stakeholders or advisers make any representation or warranty as to, or accept any liability or responsibility in relation to, the adequacy, accuracy, reasonableness or completeness of the information provided as part of this document or any matter on which the information is based (including but not limited to loss or damage arising as a result of reliance by recipients on the information or any part of it). Any liabilities are hereby expressly disclaimed.
















Rev	Date	Drn	Chk'd	App'd	Description
M01	MAR 2023	CG	EOC	SMG	ISSUE FOR PHASE 4: PLANNING

Client NTA Údarás Náisiúnta Iompair National Transport Authority		Engineering Designer CIROD TYPSA	
Date MAR 2023	Scale 1:500 @ A1 1:1,000 @ A3	Drawn CG	Checked EOC
Programme Code BCIDD	Originator Code ROT	QMS Code	Approved SMG

Programme Title BUSCONNECTS DUBLIN CORE BUS CORRIDORS INFRASTRUCTURE WORKS			
Drawing Title RINGSEND TO CITY CENTRE CORE BUS CORRIDOR SCHEME GENERAL ARRANGEMENT			
Drawing File Name BCIDD-ROT-GEO_GA-0016_XX_00-DR-CR-0006	Sheet Number 06 of 12	Status A	Rev M01

DO NOT SCALE USE FIGURED DIMENSIONS ONLY

LEGEND:

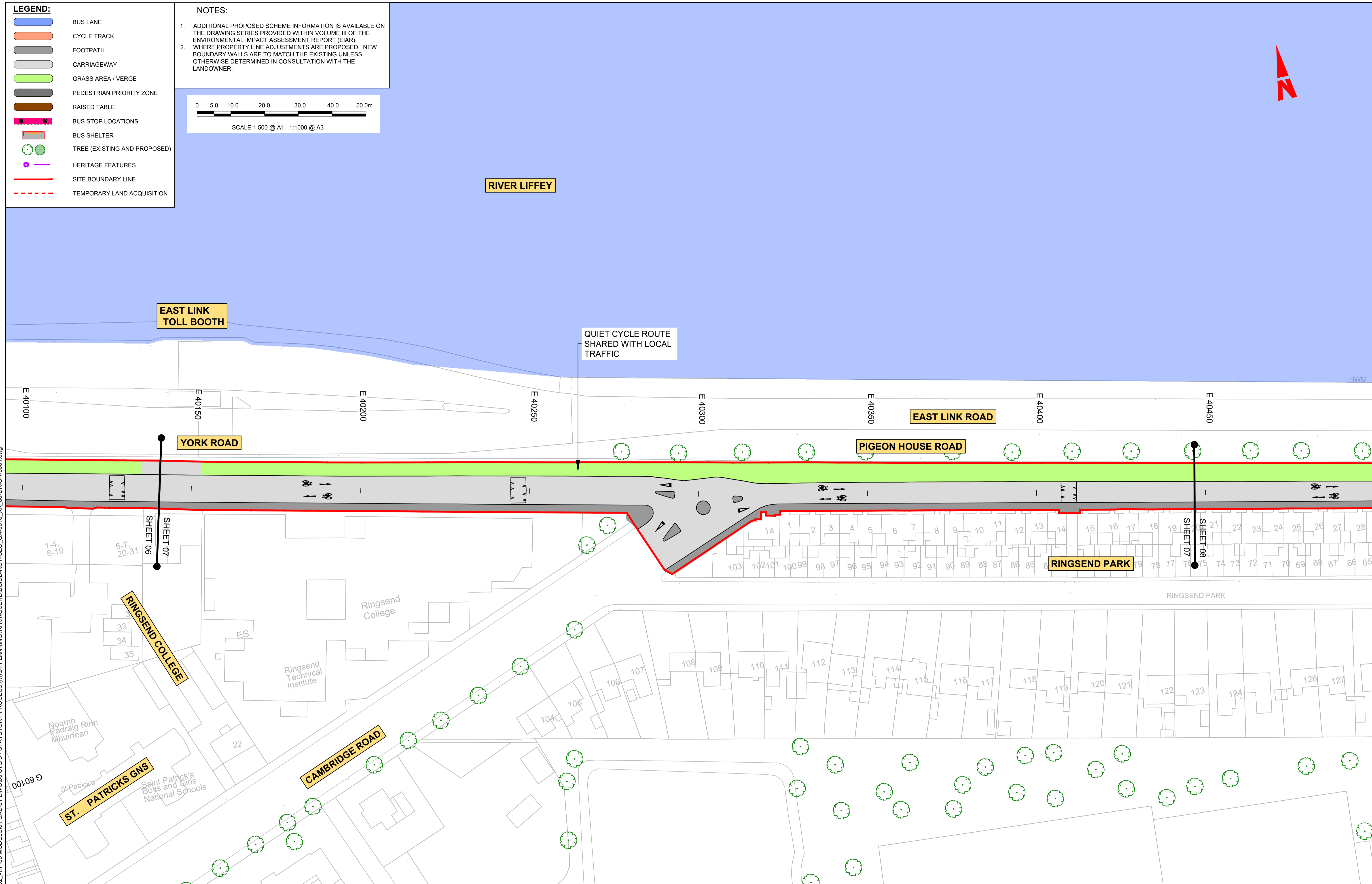

-  BUS LANE
-  CYCLE TRACK
-  FOOTPATH
-  CARRIAGEWAY
-  GRASS AREA / VERGE
-  PEDESTRIAN PRIORITY ZONE
-  RAISED TABLE
-  BUS STOP LOCATIONS
-  BUS SHELTER
-  TREE (EXISTING AND PROPOSED)
-  HERITAGE FEATURES
-  SITE BOUNDARY LINE
-  TEMPORARY LAND ACQUISITION

NOTES:

1. ADDITIONAL PROPOSED SCHEME INFORMATION IS AVAILABLE ON THE DRAWING SERIES PROVIDED WITHIN VOLUME III OF THE ENVIRONMENTAL IMPACT ASSESSMENT REPORT (EIAR).
2. WHERE PROPERTY LINE ADJUSTMENTS ARE PROPOSED, NEW BOUNDARY WALLS ARE TO MATCH THE EXISTING UNLESS OTHERWISE DETERMINED IN CONSULTATION WITH THE LANDOWNER.

0 5.0 10.0 20.0 30.0 40.0 50.0m

SCALE 1:500 @ A1; 1:1000 @ A3



\\nodub\p1\2019\17117117-02_WIP\08 MODELS\01 CAD\01 DWG\03 STG 3 - STATUTORY PROCESS (M)\01 PLANNING\16 RINGSEND\BCIDD-ROT-GEO_GA-0016_XX_00-DR-CR-0001.dwg

Disclaimer

a. © National Transport Authority (NTA) 2022. This drawing is confidential and the copyright in it is owned by NTA. This drawing must not be either loaned, copied or otherwise reproduced in whole or in part or used for any purpose without the prior permission of NTA.



b. This drawing is to be used for the design element identified in the titleblock. Other information shown is to be considered indicative only. The drawing is to be read in conjunction with all other relevant design drawings.

c. O.S. data used for plans are printed under © Ordnance Survey Ireland Government of Ireland. All rights reserved. Licence Number 2022/OSI_NMA_180 National Transport Authority. All elevations are in metres and relate to OSI Geoid Model (OSGM15) Mean Head. All Co-ordinates are in Irish Transverse Mercator Grid (ITM) as defined by OSI active local GPS station.

d. Information concerning the position of apparatus shown on this drawing is based on drawings supplied by the utility owners and/or the utility works contractor, whilst every care has been taken in the preparation of this drawing, positions should be taken as approximate and are intended for general guidance only and no representation is made by the NTA as to the accuracy, completeness, sufficiency or otherwise of this drawing and the position of the apparatus. The information contained herein does not purport to be comprehensive or final as the apparatus is subject to being altered and/or superseded. Recipients should not rely on this information. Any liabilities are hereby expressly disclaimed.

e. The information contained herein has been provided by the NTA but does not purport to be comprehensive or final. Recipients should not rely on the information. Neither the NTA nor any of its directors, officers, employees, agents, stakeholders or advisers make any representation or warranty as to, or accept any liability or responsibility in relation to, the adequacy, accuracy, reasonableness or completeness of the information provided as part of this document or any matter on which the information is based (including but not limited to loss or damage arising as a result of reliance by recipients on the information or any part of it). Any liabilities are hereby expressly disclaimed.














Rev	Date	Drn	Chk'd	App'd	Description
M01	MAR 2023	CG	EOC	SMG	ISSUE FOR PHASE 4: PLANNING

 Údarás Náisiúnta Iompair National Transport Authority		Engineering Designer  TYPSA		
Date	Scale	Drawn	Checked	Approved
MAR 2023	1:500 @ A1 1:1,000 @ A3	CG	EOC	SMG
Programme Code	Originator Code	QMS Code		
BCIDD	ROT			

Programme Title BUSCONNECTS DUBLIN CORE BUS CORRIDORS INFRASTRUCTURE WORKS			
Drawing Title RINGSEND TO CITY CENTRE CORE BUS CORRIDOR SCHEME GENERAL ARRANGEMENT			
Drawing File Name	Sheet Number	Status	Rev
BCIDD-ROT-GEO_GA-0016_XX_00-DR-CR-0007	07 of 12	A	M01

DO NOT SCALE USE FIGURED DIMENSIONS ONLY

LEGEND:

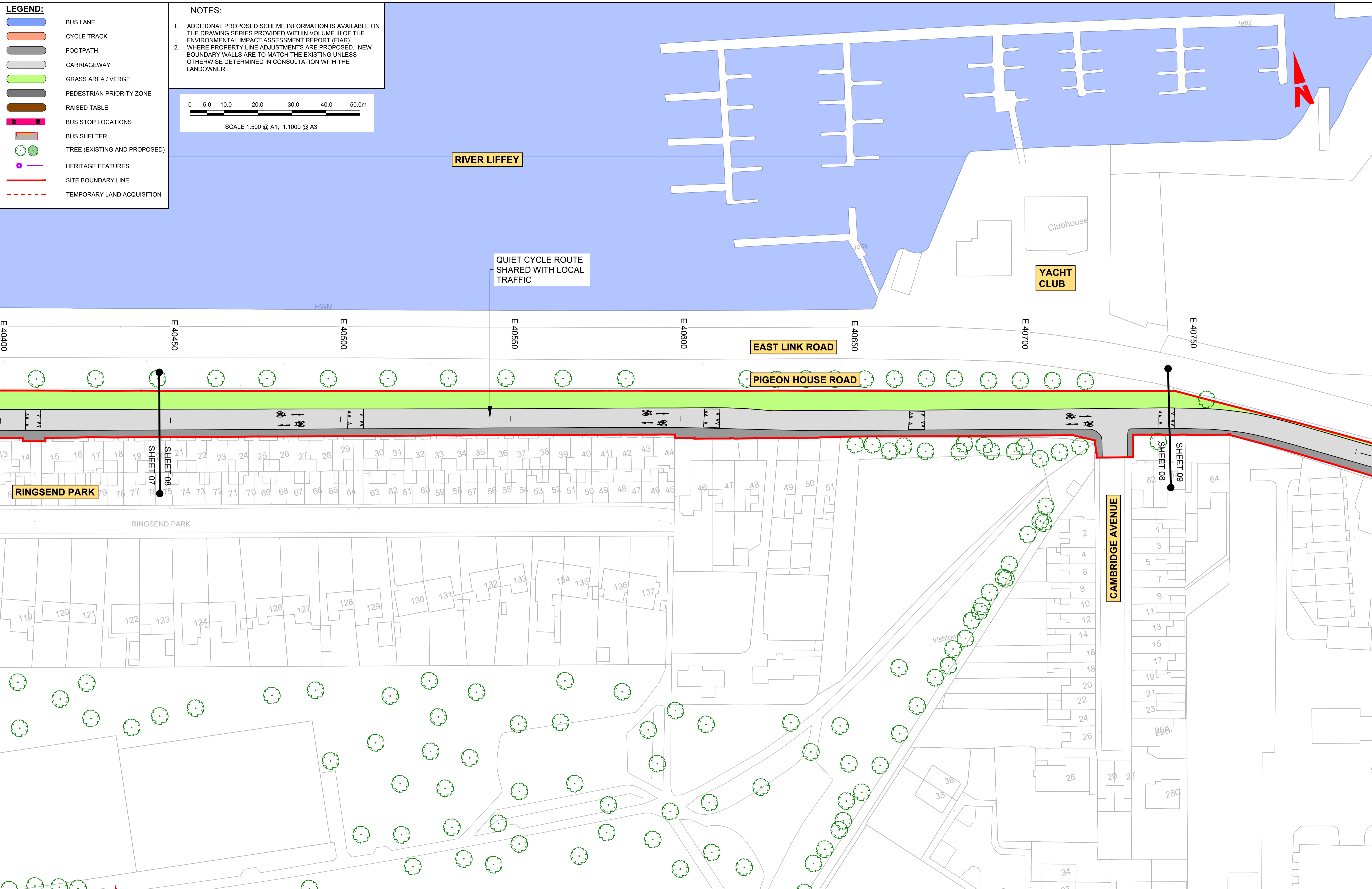
-  BUS LANE
-  CYCLE TRACK
-  FOOTPATH
-  CARRIAGEWAY
-  GRASS AREA / VERGE
-  PEDESTRIAN PRIORITY ZONE
-  RAISED TABLE
-  BUS STOP LOCATIONS
-  BUS SHELTER
-  TREE (EXISTING AND PROPOSED)
-  HERITAGE FEATURES
-  SITE BOUNDARY LINE
-  TEMPORARY LAND ACQUISITION

NOTES:

1. ADDITIONAL PROPOSED SCHEME INFORMATION IS AVAILABLE ON THE DRAWING SERIES PROVIDED WITHIN VOLUME III OF THE ENVIRONMENTAL IMPACT ASSESSMENT REPORT (EIAR).
2. WHERE PROPERTY LINE ADJUSTMENTS ARE PROPOSED, NEW BOUNDARY WALLS ARE TO MATCH THE EXISTING UNLESS OTHERWISE DETERMINED IN CONSULTATION WITH THE LANDOWNER.

0 5.0 10.0 20.0 30.0 40.0 50.0m

SCALE 1:500 @ A1; 1:1000 @ A3



\\wddubp1\j\2019\19117-02_WIP\08 MODELS\01 CAD\01 PLANNING\16 RINGSEND\BCIDD-ROT-GEO_GA-0016_XX_00-DR-CR-0000.dwg

Disclaimer

a. © National Transport Authority (NTA) 2022. This drawing is confidential and the copyright in it is owned by NTA. This drawing must not be either loaned, copied or otherwise reproduced in whole or in part or used for any purpose without the prior permission of NTA.

b. This drawing is to be used for the design element identified in the titlebox. Other information shown is to be considered indicative only. The drawing is to be read in conjunction with all other relevant design drawings.

c. O.S. data used for plans are printed under © Ordnance Survey Ireland Government of Ireland. All rights reserved. Licence Number 2022/OSI_NMA_180 National Transport Authority. All elevations are in metres and relate to OSI Geoid Model (OSGM15) Mean Head. All Co-ordinates are in Irish Transverse Mercator Grid (ITM) as defined by OSI active local GPS station.

d. Information concerning the position of apparatus shown on this drawing is based on drawings supplied by the utility owners and/or the utility works contractor, whilst every care has been taken in the preparation of this drawing, positions should be taken as approximate and are intended for general guidance only and no representation is made by the NTA as to the accuracy, completeness, sufficiency or otherwise of this drawing and the position of the apparatus. The information contained herein does not purport to be comprehensive or final as the apparatus is subject to being altered and/or superseded. Recipients should not rely on this information. Any liabilities are hereby expressly disclaimed.

e. The information contained herein has been provided by the NTA but does not purport to be comprehensive or final. Recipients should not rely on the information. Neither the NTA nor any of its directors, officers, employees, agents, stakeholders or advisers make any representation or warranty as to, or accept any liability or responsibility in relation to, the adequacy, accuracy, reasonableness or completeness of the information provided as part of this document or any matter on which the information is based (including but not limited to loss or damage arising as a result of reliance by recipients on the information or any part of it). Any liabilities are hereby expressly disclaimed.



Rev	Date	Drn	Chk'd	App'd	Description
M01	MAR 2023	CG	EOC	SMG	ISSUE FOR PHASE 4: PLANNING

Client: **NTA**
Udarás Náisiúnta Iompair
National Transport Authority

Engineering Designer: **CIROD**
TYPSA

Date: MAR 2023
Scale: 1:500 @ A1
1:1,000 @ A3

Drawn: CG
Checked: EOC
Approved: SMG

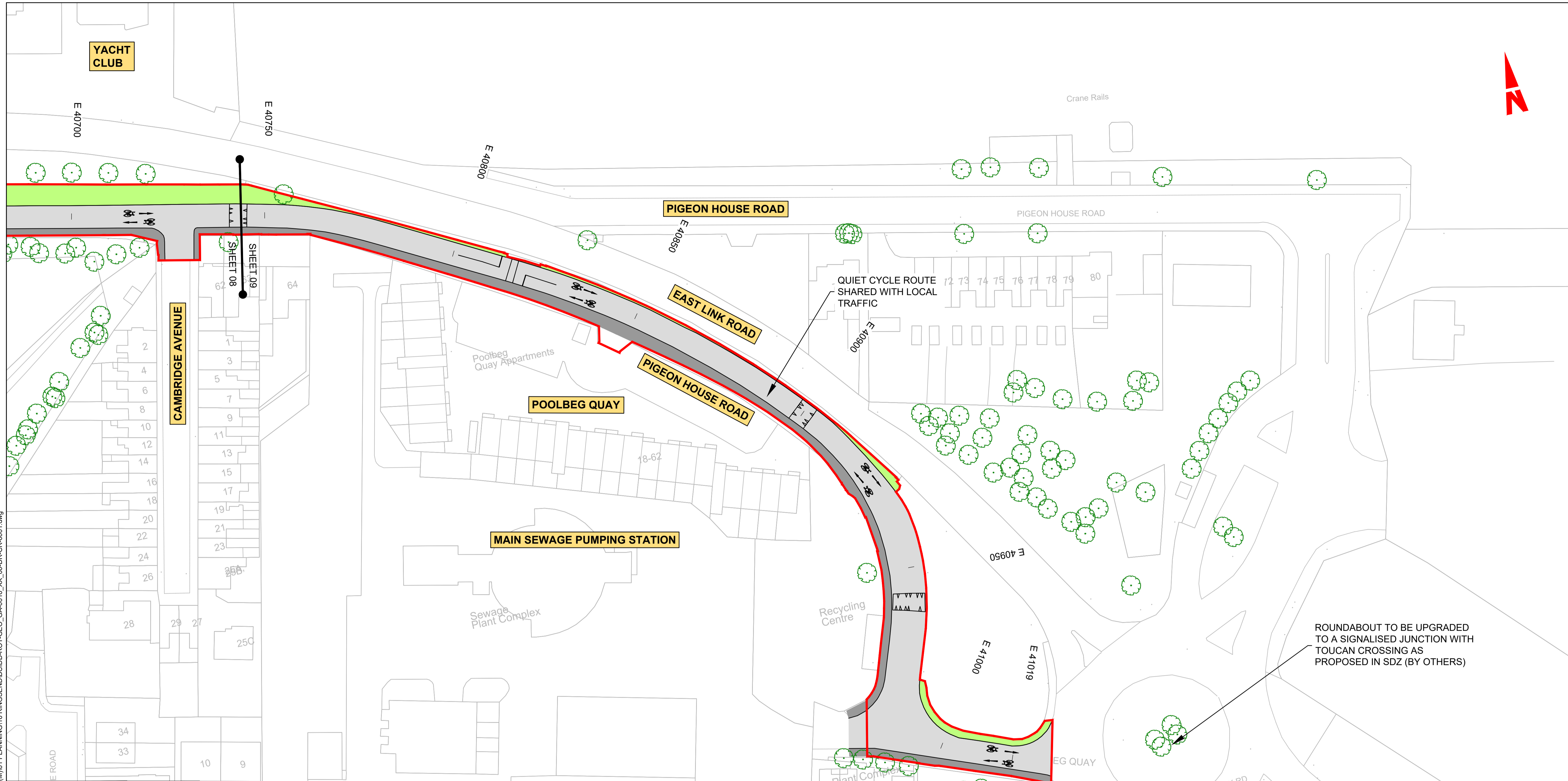
Programme Code: BCIDD
Originator Code: ROT
QMS Code:

Programme Title: **BUSCONNECTS DUBLIN**
CORE BUS CORRIDORS INFRASTRUCTURE WORKS

Drawing Title: RINGSEND TO CITY CENTRE CORE BUS CORRIDOR SCHEME
GENERAL ARRANGEMENT

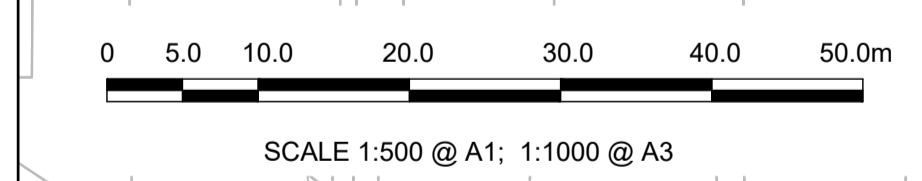
Drawing File Name: BCIDD-ROT-GEO_GA-0016_XX_00-DR-CR-0008
Sheet Number: 08 of 12
Status: A
Rev: M01

DO NOT SCALE USE FIGURED DIMENSIONS ONLY



LEGEND:

	BUS LANE
	CYCLE TRACK
	FOOTPATH
	CARRIAGEWAY
	GRASS AREA / VERGE
	PEDESTRIAN PRIORITY ZONE
	RAISED TABLE
	BUS STOP LOCATIONS
	BUS SHELTER
	TREE (EXISTING AND PROPOSED)
	HERITAGE FEATURES
	SITE BOUNDARY LINE
	TEMPORARY LAND ACQUISITION



NOTES:

- ADDITIONAL PROPOSED SCHEME INFORMATION IS AVAILABLE ON THE DRAWING SERIES PROVIDED WITHIN VOLUME III OF THE ENVIRONMENTAL IMPACT ASSESSMENT REPORT (EIAR).
- WHERE PROPERTY LINE ADJUSTMENTS ARE PROPOSED, NEW BOUNDARY WALLS ARE TO MATCH THE EXISTING UNLESS OTHERWISE DETERMINED IN CONSULTATION WITH THE LANDOWNER.

Disclaimer
a. © National Transport Authority (NTA) 2022. This drawing is confidential and the copyright in it is owned by NTA. This drawing must not be either loaned, copied or otherwise reproduced in whole or in part or used for any purpose without the prior permission of NTA.
b. This drawing is to be used for the design element identified in the titlebox. Other information shown is to be considered indicative only. The drawing is to be read in conjunction with all other relevant design drawings.
c. O.S. data used for plans are printed under © Ordnance Survey Ireland Government of Ireland. All rights reserved. Licence Number 2022/OSI_NMA_180 National Transport Authority. All elevations are in metres and relate to OSI Geoid Model (OSGM15) Mean Head. All Co-ordinates are in Irish

Transverse Mercator Grid (ITM) as defined by OSI active local GPS station.
d. Information concerning the position of apparatus shown on this drawing is based on drawings supplied by the utility owners and/or the utility works contractor, whilst every care has been taken in the preparation of this drawing, positions should be taken as approximate and are intended for general guidance only and no representation is made by the NTA as to the accuracy, completeness, sufficiency or otherwise of this drawing and the position of the apparatus. The information contained herein does not purport to be comprehensive or final as the apparatus is subject to being altered and/or superceded. Recipients should not rely on this information. Any liabilities are hereby expressly disclaimed.



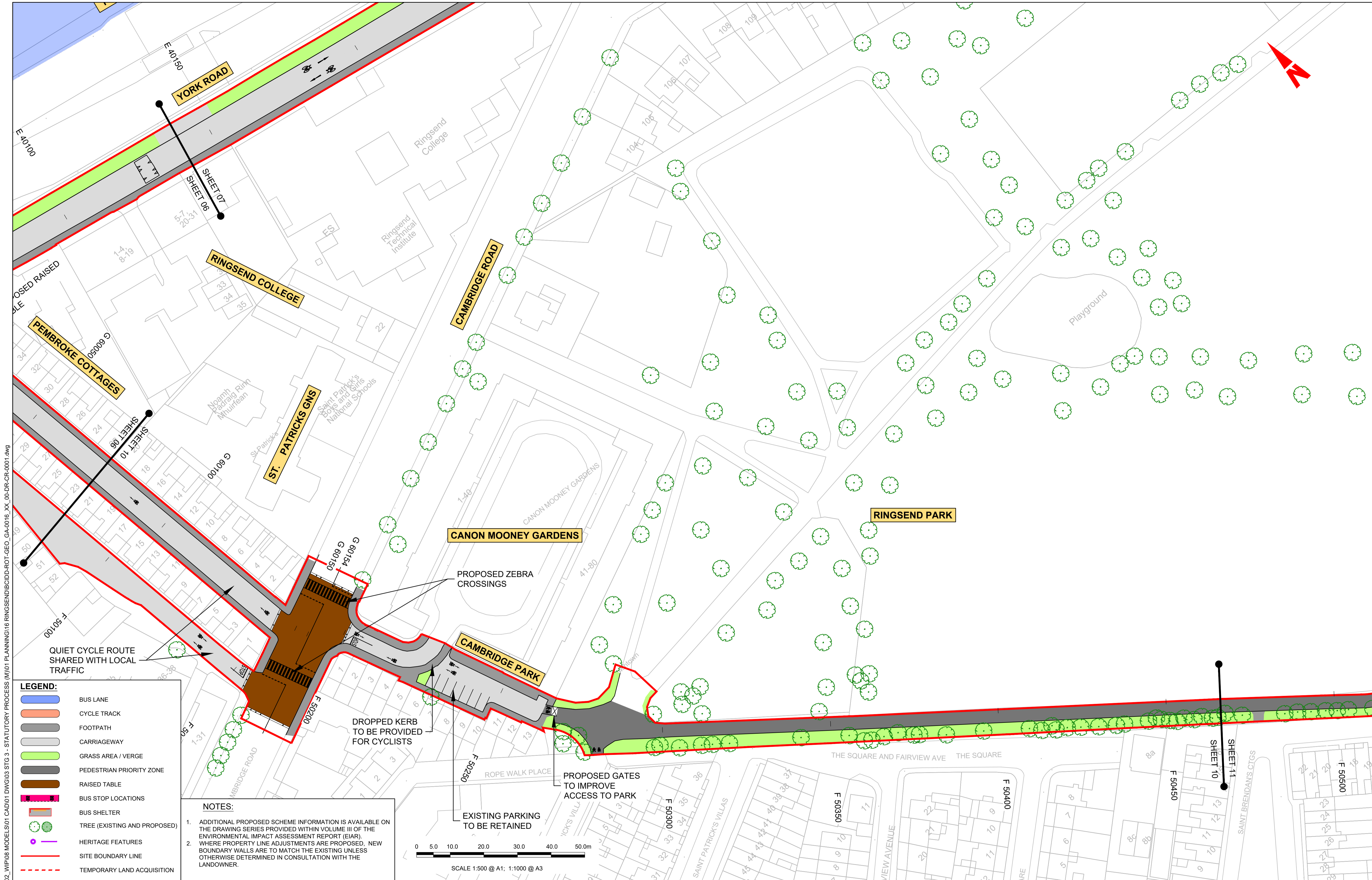
Rev	Date	Drn	Chk'd	App'd	Description
M01	MAR 2023	CG	EOC	SMG	ISSUE FOR PHASE 4: PLANNING

Client NTA Udarás Náisiúnta Iompair National Transport Authority		Engineering Designer CIROD TYPSA		
Date MAR 2023	Scale 1:500 @ A1 1:1,000 @ A3	Drawn CG	Checked EOC	Approved SMG
Programme Code BCIDD	Originator Code ROT	QMS Code		

Programme Title BUSCONNECTS DUBLIN CORE BUS CORRIDORS INFRASTRUCTURE WORKS			
Drawing Title RINGSEND TO CITY CENTRE CORE BUS CORRIDOR SCHEME GENERAL ARRANGEMENT			
Drawing File Name BCIDD-ROT-GEO_GA-0016_XX_00-DR-CR-0009	Sheet Number 09 of 12	Status A	Rev M01

DO NOT SCALE USE FIGURED DIMENSIONS ONLY

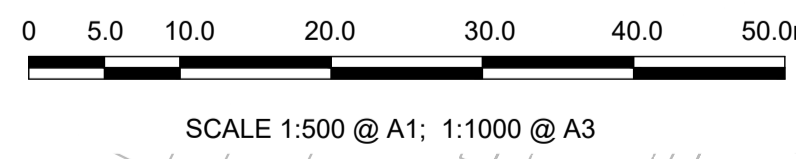
\\nodubp1\p1\2019\1917\171117-02_WIP\08 MODELS\01 CAD\01 DWG\03 STG 3 - STATUTORY PROCESS (M)\01 PLANNING\16 RINGSEND\BCIDD-ROT-GEO_GA-0016_XX_00-DR-CR-0001.dwg



- LEGEND:**
- BUS LANE
 - CYCLE TRACK
 - FOOTPATH
 - CARRIAGEWAY
 - GRASS AREA / VERGE
 - PEDESTRIAN PRIORITY ZONE
 - RAISED TABLE
 - BUS STOP LOCATIONS
 - BUS SHELTER
 - TREE (EXISTING AND PROPOSED)
 - HERITAGE FEATURES
 - SITE BOUNDARY LINE
 - TEMPORARY LAND ACQUISITION

NOTES:

- ADDITIONAL PROPOSED SCHEME INFORMATION IS AVAILABLE ON THE DRAWING SERIES PROVIDED WITHIN VOLUME III OF THE ENVIRONMENTAL IMPACT ASSESSMENT REPORT (EIAR).
- WHERE PROPERTY LINE ADJUSTMENTS ARE PROPOSED, NEW BOUNDARY WALLS ARE TO MATCH THE EXISTING UNLESS OTHERWISE DETERMINED IN CONSULTATION WITH THE LANDOWNER.



<p>Disclaimer:</p> <p>a. © National Transport Authority (NTA) 2022. This drawing is confidential and the copyright in it is owned by NTA. This drawing must not be either loaned, copied or otherwise reproduced in whole or in part or used for any purpose without the prior permission of NTA.</p> <p>b. This drawing is to be used for the design element identified in the titleblock. Other information shown is to be considered indicative only. The drawing is to be read in conjunction with all other relevant design drawings.</p> <p>c. O.S. data used for plans are printed under © Ordnance Survey Ireland Government of Ireland. All rights reserved. Licence Number 2022/OSI_NMA_180 National Transport Authority. All elevations are in metres and relate to OSI Geoid Model (OSGM15) Mean Head. All Co-ordinates are in Irish Transverse Mercator Grid (ITM) as defined by OSI active local GPS station.</p> <p>d. Information concerning the position of apparatus shown on this drawing is based on drawings supplied by the utility owners and/or the utility works contractor, whilst every care has been taken in the preparation of this drawing, positions should be taken as approximate and are intended for general guidance only and no representation is made by the NTA as to the accuracy, completeness, sufficiency or otherwise of this drawing and the position of the apparatus. The information contained herein does not purport to be comprehensive or final as the apparatus is subject to being altered and/or superseded. Recipients should not rely on this information. Any liabilities are hereby expressly disclaimed.</p> <p>e. The information contained herein has been provided by the NTA but does not purport to be comprehensive or final. Recipients should not rely on the information. Neither the NTA nor any of its directors, officers, employees, agents, stakeholders or advisers make any representation or warranty as to, or accept any liability or responsibility in relation to, the adequacy, accuracy, reasonableness or completeness of the information provided as part of this document or any matter on which the information is based (including but not limited to loss or damage arising as a result of reliance by recipients on the information or any part of it). Any liabilities are hereby expressly disclaimed.</p>				<table border="1" style="width: 100%; border-collapse: collapse; font-size: 8px;"> <thead> <tr> <th>Rev</th> <th>Date</th> <th>Drm</th> <th>Chk'd</th> <th>App'd</th> <th>Description</th> </tr> </thead> <tbody> <tr> <td>M01</td> <td>MAR 2023</td> <td>CG</td> <td>EOC</td> <td>SMG</td> <td>ISSUE FOR PHASE 4: PLANNING</td> </tr> </tbody> </table>		Rev	Date	Drm	Chk'd	App'd	Description	M01	MAR 2023	CG	EOC	SMG	ISSUE FOR PHASE 4: PLANNING	<table border="1" style="width: 100%; border-collapse: collapse; font-size: 8px;"> <tr> <td colspan="2" style="text-align: center;"> </td> <td colspan="2" style="text-align: center;"> </td> </tr> <tr> <td>Date</td> <td>Scale</td> <td>Drawn</td> <td>Checked</td> <td>Approved</td> </tr> <tr> <td>MAR 2023</td> <td>1:500 @ A1 1:1,000 @ A3</td> <td>CG</td> <td>EOC</td> <td>SMG</td> </tr> <tr> <td>Programme Code</td> <td>Originator Code</td> <td colspan="3">QMS Code</td> </tr> <tr> <td>BCIDD</td> <td>ROT</td> <td colspan="3"></td> </tr> </table>						Date	Scale	Drawn	Checked	Approved	MAR 2023	1:500 @ A1 1:1,000 @ A3	CG	EOC	SMG	Programme Code	Originator Code	QMS Code			BCIDD	ROT				<table border="1" style="width: 100%; border-collapse: collapse; font-size: 8px;"> <tr> <td colspan="4" style="text-align: center;"> Programme Title BUSCONNECTS DUBLIN CORE BUS CORRIDORS INFRASTRUCTURE WORKS </td> </tr> <tr> <td colspan="4" style="text-align: center;"> Drawing Title RINGSEND TO CITY CENTRE CORE BUS CORRIDOR SCHEME GENERAL ARRANGEMENT </td> </tr> <tr> <td>Drawing File Name</td> <td>Sheet Number</td> <td>Status</td> <td>Rev</td> </tr> <tr> <td>BCIDD-ROT-GEO_GA-0016_XX_00-DR-CR-0010</td> <td>10 of 12</td> <td>A</td> <td>M01</td> </tr> </table>				Programme Title BUSCONNECTS DUBLIN CORE BUS CORRIDORS INFRASTRUCTURE WORKS				Drawing Title RINGSEND TO CITY CENTRE CORE BUS CORRIDOR SCHEME GENERAL ARRANGEMENT				Drawing File Name	Sheet Number	Status	Rev	BCIDD-ROT-GEO_GA-0016_XX_00-DR-CR-0010	10 of 12	A	M01
Rev	Date	Drm	Chk'd	App'd	Description																																																										
M01	MAR 2023	CG	EOC	SMG	ISSUE FOR PHASE 4: PLANNING																																																										
Date	Scale	Drawn	Checked	Approved																																																											
MAR 2023	1:500 @ A1 1:1,000 @ A3	CG	EOC	SMG																																																											
Programme Code	Originator Code	QMS Code																																																													
BCIDD	ROT																																																														
Programme Title BUSCONNECTS DUBLIN CORE BUS CORRIDORS INFRASTRUCTURE WORKS																																																															
Drawing Title RINGSEND TO CITY CENTRE CORE BUS CORRIDOR SCHEME GENERAL ARRANGEMENT																																																															
Drawing File Name	Sheet Number	Status	Rev																																																												
BCIDD-ROT-GEO_GA-0016_XX_00-DR-CR-0010	10 of 12	A	M01																																																												

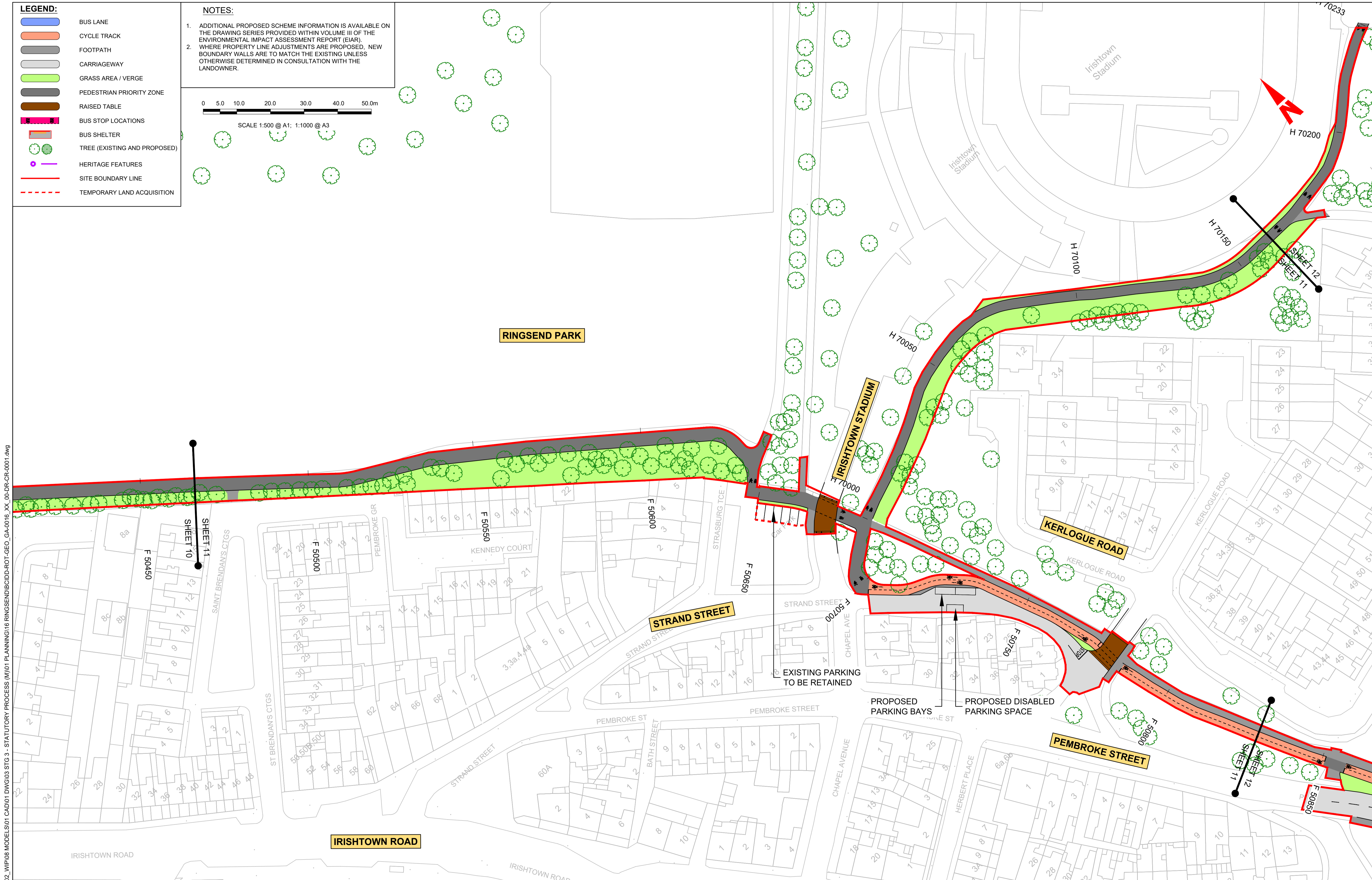
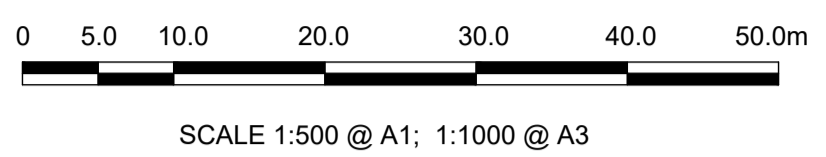
DO NOT SCALE USE FIGURED DIMENSIONS ONLY

LEGEND:

	BUS LANE
	CYCLE TRACK
	FOOTPATH
	CARRIAGEWAY
	GRASS AREA / VERGE
	PEDESTRIAN PRIORITY ZONE
	RAISED TABLE
	BUS STOP LOCATIONS
	BUS SHELTER
	TREE (EXISTING AND PROPOSED)
	HERITAGE FEATURES
	SITE BOUNDARY LINE
	TEMPORARY LAND ACQUISITION

NOTES:

- ADDITIONAL PROPOSED SCHEME INFORMATION IS AVAILABLE ON THE DRAWING SERIES PROVIDED WITHIN VOLUME III OF THE ENVIRONMENTAL IMPACT ASSESSMENT REPORT (EIAR).
- WHERE PROPERTY LINE ADJUSTMENTS ARE PROPOSED, NEW BOUNDARY WALLS ARE TO MATCH THE EXISTING UNLESS OTHERWISE DETERMINED IN CONSULTATION WITH THE LANDOWNER.



\\wddubhp1\U201919\17\17117-02_WIP\08 MODELS\01 CAD\01 DWG\03 STG 3 - STATUTORY PROCESS (M)\01 PLANNING\16 RINGSEND\BCIDD-ROT-GEO_GA-0016_XX_00-DR-CR-0001.dwg

Disclaimer

a. © National Transport Authority (NTA) 2022. This drawing is confidential and the copyright in it is owned by NTA. This drawing must not be either loaned, copied or otherwise reproduced in whole or in part or used for any purpose without the prior permission of NTA.

b. This drawing is to be used for the design element identified in the titlebox. Other information shown is to be considered indicative only. The drawing is to be read in conjunction with all other relevant design drawings.

c. O.S. data used for plans are printed under © Ordnance Survey Ireland Government of Ireland. All rights reserved. Licence Number 2022/OSI_NMA_180 National Transport Authority. All elevations are in metres and relate to OSI Geoid Model (OSGM15) Mean Head. All Co-ordinates are in Irish Transverse Mercator Grid (ITM) as defined by OSI active local GPS station.

d. Information concerning the position of apparatus shown on this drawing is based on drawings supplied by the utility owners and/or the utility works contractor, whilst every care has been taken in the preparation of this drawing, positions should be taken as approximate and are intended for general guidance only and no representation is made by the NTA as to the accuracy, completeness, sufficiency or otherwise of this drawing and the position of the apparatus. The information contained herein does not purport to be comprehensive or final as the apparatus is subject to being altered and/or superceded. Recipients should not rely on this information. Any liabilities are hereby expressly disclaimed.

e. The information contained herein has been provided by the NTA but does not purport to be comprehensive or final. Recipients should not rely on the information. Neither the NTA nor any of its directors, officers, employees, agents, stakeholders or advisers make any representation or warranty as to, or accept any liability or responsibility in relation to, the adequacy, accuracy, reasonableness or completeness of the information provided as part of this document or any matter on which the information is based (including but not limited to loss or damage arising as a result of reliance by recipients on the information or any part of it). Any liabilities are hereby expressly disclaimed.



Rev	Date	Drn	Chk'd	App'd	Description
M01	MAR 2023	CG	EOC	SMG	ISSUE FOR PHASE 4: PLANNING

Client NTA Udarás Náisiúnta Iompair National Transport Authority		Engineering Designer CIROD TYPSA		
Date MAR 2023	Scale 1:500 @ A1 1:1,000 @ A3	Drawn CG	Checked EOC	Approved SMG
Programme Code BCIDD	Originator Code ROT	QMS Code		

Programme Title BUSCONNECTS DUBLIN CORE BUS CORRIDORS INFRASTRUCTURE WORKS			
Drawing Title RINGSEND TO CITY CENTRE CORE BUS CORRIDOR SCHEME GENERAL ARRANGEMENT			
Drawing File Name BCIDD-ROT-GEO_GA-0016_XX_00-DR-CR-0011	Sheet Number 11 of 12	Status A	Rev M01

DO NOT SCALE USE FIGURED DIMENSIONS ONLY



- LEGEND:**
- BUS LANE
 - CYCLE TRACK
 - FOOTPATH
 - CARRIAGEWAY
 - GRASS AREA / VERGE
 - PEDESTRIAN PRIORITY ZONE
 - RAISED TABLE
 - BUS STOP LOCATIONS
 - BUS SHELTER
 - TREE (EXISTING AND PROPOSED)
 - HERITAGE FEATURES
 - SITE BOUNDARY LINE
 - TEMPORARY LAND ACQUISITION



SCALE 1:500 @ A1; 1:1000 @ A3

- NOTES:**
- ADDITIONAL PROPOSED SCHEME INFORMATION IS AVAILABLE ON THE DRAWING SERIES PROVIDED WITHIN VOLUME III OF THE ENVIRONMENTAL IMPACT ASSESSMENT REPORT (EIAR).
 - WHERE PROPERTY LINE ADJUSTMENTS ARE PROPOSED, NEW BOUNDARY WALLS ARE TO MATCH THE EXISTING UNLESS OTHERWISE DETERMINED IN CONSULTATION WITH THE LANDOWNER.

\\wddubp1u2019191717117-02_WIP08 MODELS01 CAD01 DWG03 STG 3 - STATUTORY PROCESS (M)01 PLANNING16 RINGSEND/BCIDD-ROT-GEO_GA-0016_XX_00-DR-CR-0001.dwg

Disclaimer:

a. © National Transport Authority (NTA) 2022. This drawing is confidential and the copyright in it is owned by NTA. This drawing must not be either loaned, copied or otherwise reproduced in whole or in part or used for any purpose without the prior permission of NTA.

b. This drawing is to be used for the design element identified in the titleblock. Other information shown is to be considered indicative only. The drawing is to be read in conjunction with all other relevant design drawings.

c. O.S. data used for plans are printed under © Ordnance Survey Ireland Government of Ireland. All rights reserved. Licence Number 2022/OSI_NMA_180 National Transport Authority. All elevations are in metres and relate to OSI Geoid Model (OSGM15) Mean Head. All Co-ordinates are in Irish Transverse Mercator Grid (ITM) as defined by OSI active local GPS station.

d. Information concerning the position of apparatus shown on this drawing is based on drawings supplied by the utility owners and/or the utility works contractor, whilst every care has been taken in the preparation of this drawing, positions should be taken as approximate and are intended for general guidance only and no representation is made by the NTA as to the accuracy, completeness, sufficiency or otherwise of this information. The information contained herein does not purport to be comprehensive or final as the apparatus is subject to being altered and/or superseded. Recipients should not rely on this information. Any liabilities are hereby expressly disclaimed.

e. The information contained herein has been provided by the NTA but does not purport to be comprehensive or final. Recipients should not rely on the information. Neither the NTA nor any of its directors, officers, employees, agents, stakeholders or advisers make any representation or warranty as to, or accept any liability or responsibility in relation to, the adequacy, accuracy, reasonableness or completeness of the information provided as part of this document or any matter on which the information is based (including but not limited to loss or damage arising as a result of reliance by recipients on the information or any part of it). Any liabilities are hereby expressly disclaimed.



Rev	Date	Drn	Chk'd	App'd	Description
M01	MAR 2023	CG	EOC	SMG	ISSUE FOR PHASE 4: PLANNING

Client NTA Udarás Náisiúnta Iompair National Transport Authority		Engineering Designer CIROD TYPSA		
Date MAR 2023	Scale 1:500 @ A1 1:1,000 @ A3	Drawn CG	Checked EOC	Approved SMG
Programme Code BCIDD	Originator Code ROT	QMS Code		

Programme Title BUSCONNECTS DUBLIN CORE BUS CORRIDORS INFRASTRUCTURE WORKS			
Drawing Title RINGSEND TO CITY CENTRE CORE BUS CORRIDOR SCHEME GENERAL ARRANGEMENT			
Drawing File Name BCIDD-ROT-GEO_GA-0016_XX_00-DR-CR-0012	Sheet Number 12 of 12	Status A	Rev M01

DO NOT SCALE USE FIGURED DIMENSIONS ONLY